




**SEISMIC COMPLETION REPORT**  
 INDUSTRIAL COMMISSION OF NORTH DAKOTA  
 OIL AND GAS DIVISION  
 600 EAST BOULEVARD DEPT 405  
 BISMARCK, ND 58505-0840  
 SFN 51456 (03-2003)



Permit No. <b>970091</b>	
Shot Hole Operations	*Non-Explosive Operations <b>Vibrator</b>

**SECTION 1**

Geophysical Contractor <b>Grant Geophysical Corp.</b>	
Project Name and Number <b>Mike Davis 3-D</b>	County(s) <b>Renville</b>
Township(s) <b>164N/163N</b>	Range(s) <b>85W</b>
Drilling and Plugging Contractors <b>N/A</b>	
Date Commenced <b>April 25, 2004</b>	Date Completed <b>April 28, 2004</b>

**SECTION 2**

First S.P. #												Last S.P. #
Loaded Holes (Undetonated Shot Points)												
S.P.#'s												
Charge Size												
Depth												
Reasons Holes Were Not Shot												

**SECTION 3**

Flowing Holes and/or Blowouts S.P.#'s
Procedure for Plugging Flowing Holes and/or Blowouts
Include a 7.5 minute USGS topographic quadrangle map or a computer generated post-plot facsimile of the approximate scale displaying each individual shot hole, SP #, line #, and legal location.

\*Non-Explosive Operations - Complete Section 1 and Affidavit.

**AFFIDAVIT OF COMPLETION (GEOPHYSICAL CONTRACTOR)**

STATE OF ~~NORTH DAKOTA~~ Montana )

COUNTY OF Richland )

Before me, L. K. Mann, a Notary Public in and for the said

County and State, this day personally appeared Rickie A Scheetz

who being first duly sworn, deposes and says that (s)he is employed by  
Grant Geophysical Corp., that (s)he has read North Dakota

Century Code Section 38-08.1, that the foregoing seismic project has been completed in  
accordance with North Dakota Administrative Code Rule 43-02-12 and that the statements on  
the reverse side of this document are true.

  
\_\_\_\_\_  
Geophysical Contractor Representative

Subscribed in my presence and sworn before me this 28 day of June 2004.

Notary Public L. K. Mann

My Commission Expires 1-24-2006



**GEOPHYSICAL EXPLORATION PERMIT**

INDUSTRIAL COMMISSION OF NORTH DAKOTA  
 OIL AND GAS DIVISION  
 600 EAST BOULEVARD DEPT 405  
 BISMARCK, ND 58505-0840  
 SFN 51459 (03-2003)



1) a. Company <b>Grant Geophysical</b>		Address <b>PO Box 801 Chinook, MT. 59523</b>	
Contact <b>Stephen Boyle</b>		Telephone <b>(406) 357-2221</b>	Fax <b>(360) 246-7759</b>
Surety Company <b>RLI Insurance Company</b>		Bond Amount <b>\$50,000.00</b>	Bond Number <b>RLB 0002817</b>
2) a. Subcontractor(s)		Address	Telephone
b. Subcontractor(s)		Address	Telephone
c. Subcontractor(s)		Address	Telephone
3) Party Manager <b>Rick Scheetz</b>		Address <b>300 7309 Flint Rd. SE Calgary, Alb.</b>	Telephone <b>(281) 620-7041</b>
4) Project Name or Line Numbers <b>Davis 3-D</b>			
5) Exploration Method (Shot Hole, Non-Explosive, 2D, 3D) <b>Vibe Truck Non-Explosive 3-D</b>			
6) Approximate Drilling Start Date <b>April 25, 2004</b>		Approximate Completion Date <b>May 15, 2004</b>	

THE COMMISSION MUST BE NOTIFIED AT LEAST 24 HOURS IN ADVANCE OF COMMENCEMENT OF DRILL/PLUG OPERATIONS

7) Location of Proposed Project - County <b>Renville</b>								
Section(s), Township(s) & Range(s)		Sec.	<b>28,29,32</b>	T.	<b>164N</b>	R.	<b>85W</b>	
		Sec.	<b>33,34</b>	T.	<b>164N</b>	R.	<b>85W</b>	
		Sec.	<b>4,5</b>	T.	<b>163N</b>	R.	<b>85W</b>	
		Sec.		T.		R.		
8) Size of Hole	Amt of Charge	Depth	Shots per Mi. (sq.mi.)	No. of MI. (sq.mi.)	Identifying Marks Used on Nonmetallic Plug			
<b>N/A</b>	<b>N/A</b>	<b>N/A</b>	<b>N/A</b>	<b>2 1/2</b>	Geophysical ID	a. Plugger ID	b. Plugger ID	c. Plugger ID
					<b>N/A</b>	<b>N/A</b>	<b>N/A</b>	<b>N/A</b>

9) Anticipated special drilling and plugging procedures?  
**Renville**

10) Enclose a pre-plot map with proposed location of seismic program lines and powder mag.  
**Renville**

Signed <i>Stephen Boyle</i>	Title <b>Permit Agent</b>	Date <b>April 16, 2004</b>
--------------------------------	------------------------------	-------------------------------

(This space for State office use)		Conditions of Approval if any <i>All attached letters</i>
Permit No. <b>9770091</b>	Approval Date <b>4/23/04</b>	
Approved by <i>David C. Huie</i>		
Title <i>Geophysical Regulatory Supervisor</i>		
County Approval Sent <i>Renville Co. 4/23/04</i>		

\*See Instructions On Reverse Side

NORTH DAKOTA INDUSTRIAL COMMISSION

**OIL AND GAS DIVISION**

Lynn D. Helms  
DIRECTOR

www.oilgas.nd.gov

Bruce E. Hicks  
ASSISTANT DIRECTOR

Mr. Stephen Boyle  
Grant Geophysical dba Solid State Geophysical  
P.O. Box 801  
Chinook, MT 59523

April 23, 2004

RE: Geophysical Exploration Permit # 97-0091  
Davis 3-D  
Renville County, North Dakota

Dear Mr. Boyle:

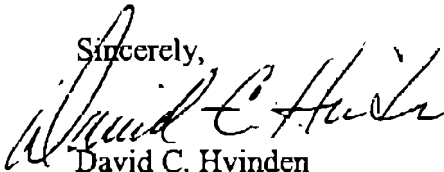
Please be advised that we are in receipt of your Geophysical Exploration permit and have conditionally approved your permit effective for one year from April 23, 2004.

Please review the following conditions for your permit:

1. A pre-program meeting with state seismic inspector Tom Torstenson may be required. You may contact him at 701-227-7436 (w) or 701-290-1546 (cell) at least 24 hours prior to any exploration operations.
2. All variances for distance restrictions may be required to be furnished, and a pre-plot map displaying any source points that do not comply with the distance restriction rule must be supplied to the inspector.
3. The post plot map must show all water wells, buildings, underground cisterns, pipelines, and flowing springs that fall within the program area and within 300 feet of the perimeter of the program.

Should you have any questions regarding this matter, feel free to contact me at 701-328-8020, or Tom Torstenson at the number listed in paragraph 3.

Sincerely,



David C. Hvinden  
Geophysical Regulation Supervisor

NORTH DAKOTA INDUSTRIAL COMMISSION

OIL AND GAS DIVISION

Lynn D. Helms  
DIRECTOR

www.oilgas.nd.gov

Bruce E. Hicks  
ASSISTANT DIRECTOR

April 23, 2004

The Honorable Susan A. Ritter  
Renville County Auditor  
P.O. Box 68  
Mohall, ND 58761

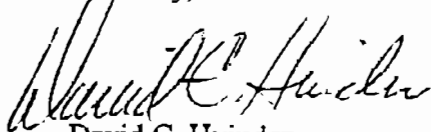
RE: Geophysical Exploration  
Permit # 97-0091

Dear Ms. Ritter:

Pursuant to Section 38-08.1-04.2 of the North Dakota Century Code, please be advised that Grant Geophysical Corp. was issued the above captioned permit on April 23, 2004 and will remain in effect for a period of one year.

Should you have any questions, please contact our office.

Sincerely,



David C. Hvinden  
Geophysical Regulation Supervisor

DCH/dh