

PERMIT NO.: 970079

SHOT HOLE OPERATIONS: X *NON-EXPLOSIVE OPERATIONS:

SECTION 1

GEOPHYSICAL CONTRACTOR: Grant Geophysical Corp.

PROJECT NAME AND NUMBER: MC-2A COUNTY(S): BEAUVILLE

TOWNSHIP(S): 158 N RANGE(S): 85 W

PERMITTED BY: Doug Wick

DATE COMMENCED: 10-1-03 DATE COMPLETED: 10-1-03

SECTION 2

FIRST S.P. #: LAST S.P. #:

LOADED HOLES (UNDETONATED SHOT POINTS):

S.P. #:	<u>1-167</u>										
CHARGE SIZE:	<u>5/lbs</u>										
DEPTH:	<u>20'</u>										

REASONS HOLES WERE NOT SHOT:
CHARGE STUCK AT 20', CAP WIRES CUT

SECTION 3

FLOWING HOLES
 S.P. #'s

PROCEDURE FOR PLUGGING FLOWING HOLES:

Include a 7.5 minute USGS topographic quadrangle map or a computer generated post-plot facsimile of the approximate scale displaying each individual shot hole, SP #, line #, and legal location.

*Non-Explosive Operations - Complete Section 1 and Affidavit.

AFFIDAVIT OF COMPLETION (GEOPHYSICAL CONTRACTOR)

STATE OF Montana)
NORTH DAKOTA)

COUNTY OF Richland)

Before me, L. K. Mann, a Notary Public in and for the said County and State, this day personally appeared Frank A. Scheetz who being first duly sworn, deposes and says that (s)he is employed by Coast Geophysical, that (s)he has read North Dakota Century Code Section 38-08.1, that the foregoing seismic project has been completed in accordance with North Dakota Administrative Code Rule 43-02-12 and that the statements on the reverse side of this document are true.

[Signature]
Geophysical Contractor Representative

Subscribed in my presence and sworn before me this 27 day of October 2003.

Notary Public [Signature]


My Commission Expires 1-24-2006

970079

AFFIDAVIT OF PLUGGING (HOLE PLUGGER)

STATE OF NORTH DAKOTA)
)
COUNTY OF WARD)

*sent logs to TT
for review
11/6/03*



Before me, DIANN BRIGGS, a Notary Public in and for the said
County and State, this day personally appeared DAVID BOHE

who being first duly sworn, deposes and says that (s)he is employed by
DAVE BOHE DRILLING & HOLE PLUGGING, that (s)he has read North Dakota

Century Code Section 38-08.1 and that the foregoing seismic project has been plugged in
accordance with North Dakota Administrative Code Rule 43-02-12 and that the statements on
the attached documents are true.

David Bohé
Hole Plugger Representative

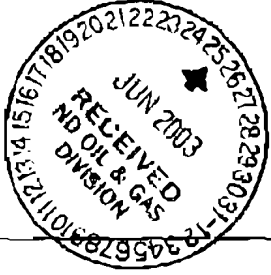
Subscribed in my presence and sworn before me this 3RD day of NOVEMBER, 2003.

Notary Public Diann Briggs

My Commission Expires 1-31-08



SUNDRY NOTICE
 INDUSTRIAL COMMISSION OF NORTH DAKOTA
 OIL AND GAS DIVISION
 600 EAST BOULEVARD DEPT 405
 BISMARCK, ND 58505-0840
 SFN 51458 (03-2003)



PERMIT # 970079

Project Name
Mackabee Coulee 2D

County
Renville County North Dakota

Supplemental Information
Please transfer Geophysical Exploration Permit from Reliable Exploration inc to Grant Geophysical Corp.

Company Grant Geophysical Corp		
Address 16850 Park Row		
City Houston	State Texas	Zip Code 77084
By Trent Middleton	Date June 25, 2003	
Title Operations Supervisor	Telephone Number (403) 255-9388	

FOR OFFICE USE ONLY

Date Received <i>6/26/03</i>
By <i>[Signature]</i>
Title <i>Geophysical Regulate Super.</i>



868 Parkway Lane
 Billings, Montana 59101

(406) 259-1860
 FAX (406) 259-8589

June 17, 2003

Mr. Reggie Lee
 c/o ST OIL COMPANY
 306 S. Lookout Mountain Road, Suite A
 Golden, CO 80401



RE. MC-2D Prospect
 Renville County, North Dakota

Dear Reggie:

This letter is to advise all landowners of the above project that Reliable Exploration, Inc. will be unable to shoot the seismic testing on behalf of your company, ST OIL COMPANY.

All seismic permits have been transferred to:

SOLID STATES GEOPHYSICAL, INC.
 7309 Flint Road SE
 Calgary, Alberta Canada T2H1G3
 (403)-255-9388

Should any problems arise during this seismic survey, all questions or concerns will be the responsibility of Solid States Geophysical, Inc.

Sincerely,

RELIABLE EXPLORATION, INC.

A handwritten signature in cursive script that reads 'Allen Rein'.

Allen Rein
 President

AR/bb

cc: Mr. David Hvinden
 ND Industrial Commission



GEOPHYSICAL EXPLORATION PERMIT
 INDUSTRIAL COMMISSION OF NORTH DAKOTA
 OIL AND GAS DIVISION
 SFN 51459 (11-97)

600 E BOULEVARD AVE
 BISMARCK, ND 58505



1) a. Company: RELIABLE EXPLORATION, INC.	Address: 868 Parkway Lane, Billings, MT 59101
Contact: Allen Rein, President	Telephone: (406) 259-1860
Surety Company: Amwest Surety Company	Bond Amount: \$50,000.00
2) a. Subcontractor(s): B & J Drilling Co	Address: PO Box 574 Sidney, MT 59270
b. Subcontractor(s):	Address:
c. Subcontractor(s):	Address:
3) Party Manager: Douglas Wick	Address: PO Box 741 Sidney, MT 59270
4) Project Name or Line Numbers: S.T. Oil - MC-2D	Telephone: (406) 488-7769
5) Exploration Method (Shot Hole, Non-Explosive, 2D, 3D): shot hole 40 ft holes, 5#	Bond Number: 7007336
6) Approximate Drilling Start Date: April 1, 2003 OR WILL NOTIFY	Approximate Completion Date: June 30, 2003

THE COMMISSION MUST BE NOTIFIED AT LEAST 24 HOURS IN ADVANCE OF COMMENCEMENT OF DRILL/PLUG OPERATIONS

7) Location of Proposed Project - County Renville County, ND				
Section(s), Township(s) & Range(s)		Sec. 2, 10, 11	T 158 N	R 85 W
		Sec.	T	R
		Sec.	T	R
		Sec.	T	R
8) Size of Hole	Amt. of Charge	Depth	Shots per Mi. (sq. mi.)	No. of Mi. (sq. mi.)
4 3/4	5#	40'	16/mi	3 mi
Identifying Marks Used on Nonmetallic Plug				
		Geophysical ID	a. Plugger ID	b. Plugger ID
		REL	REL	
9) Anticipated special drilling and plugging procedures? none				
10) Enclose a pre-plot map with proposed location of seismic program lines and powder mag.				
Signed: <i>Allen Rein</i>		Title: President		Date: 3/26/03
(This space for State office use)				
Permit No.: 970079		Approval Date: 3/31/03		
Approved By: <i>David C. Hendon</i>				
Title: <i>Geophysical Regulation Supervisor</i>				
County Approval Sent: <i>Renville Co. 3/31/03</i>				

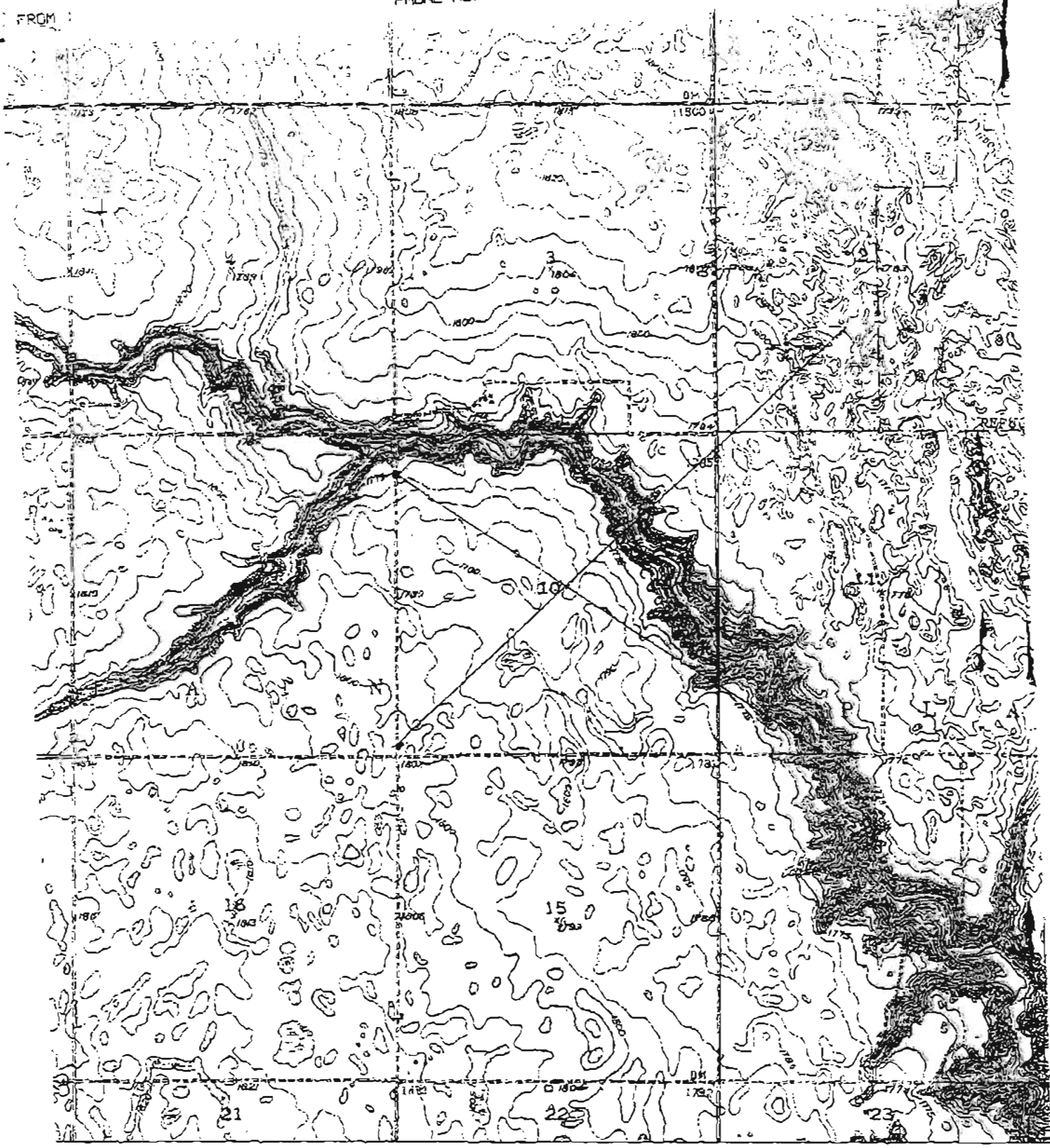
approved solid state summary 6/26/03

Conditions of Approval if any:
 identify surface plug w/ #99 and off 2D. Notify surface owner, county and state geol. inspector Tom Torstenson @ 701-227-7436 prior to any drilling. All permits and variances must be furnished upon request and SEC-2 should be sent in w/ completion reports.
David C. Hendon 3/31/03

*See Instructions On Reverse Side

PHONE NO. :

FROM :



T-158 N- R 85 W

#970079

Mackabee Coulee 2-D

Reliable Expl. - Pre-plot
permitted 3-31-03



Also, please update on
Ave View Draw

T-158 N- R 85 W

NORTH DAKOTA INDUSTRIAL COMMISSION

OIL AND GAS DIVISION

Lynn D. Helms
DIRECTOR

<http://explorer.ndic.state.nd.us>

Bruce E. Hicks
ASSISTANT DIRECTOR

March 31, 2003

Allen Rein
Reliable Exploration Inc.
868 Parkway Lane
Billings, MT 59101

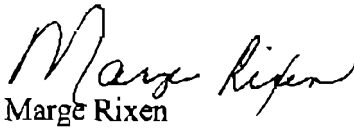
**RE: GEOPHYSICAL EXPLORATION PERMIT NO. # 970079
S.T. OIL - MC-2D
RENVILLE CO., ND**

Dear Mr. Rein:

This letter will verify the approval of the above-captioned Geophysical Permit effective March 31, 2003.

Please feel free to contact Mr. David Hvinden, Geophysical Regulation Supervisor if you should have any questions.

Sincerely,



Marge Rixen
Legal Assistant

/mr

NORTH DAKOTA INDUSTRIAL COMMISSION

OIL AND GAS DIVISION

Lynn D. Helms
DIRECTOR

<http://explorer.ndic.state.nd.us>

Bruce E. Hicks
ASSISTANT DIRECTOR

March 31, 2003

The Honorable Susan A. Ritter
Renville County Auditor
P.O. Box 68
Mohall, ND 58761

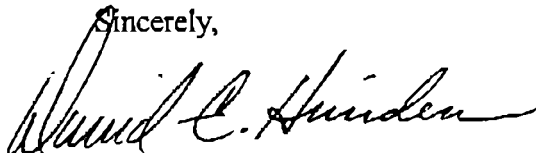
RE: Geophysical Exploration
Permit # 97-0079

Dear Ms. Ritter:

Pursuant to Section 38-08.1-04.2 of the North Dakota Century Code, please be advised that Reliable Exploration Inc. was issued the above captioned permit on March 31, 2003 and will remain in effect for a period of one year.

Should you have any questions, please contact our office.

Sincerely,



David C. Hvinden
Geophysical Regulation Supervisor

DCH/dh