

GPX SURVEYS LTD.		
92	91	
ROSS 2D		
FINAL PLAN		
Scale: 1:20000	Drawing: RO-FIN-31A	OCT. 27, 2000
Project: 92	Client: W.S. AA	
#3, 24 ST. CLOSE, BOWDEN, ALBERTA T0M 0K0		
PH: (403) 221-2400 FAX: (403) 221-3751 EMAIL: GPOUR@GPX.SURVEYS.LTD.COM HTTP://WWW.GPX.SURVEYS.LTD.COM		

970055

Tuesday October 17, 1900 11:58 -- FROM: (01) NEW MOUNTAIN -- LAND & NO INDUST COMM
 10/17/00 TUE 10:48 FAX Y01 888 8088



GEOPHYSICAL EXPLORATION PERMIT
INDUSTRIAL COMMISSION OF NORTH DAKOTA
OIL AND GAS DIVISION
 BFN 61489 111-877

600 F BOLLIVARD AV
 BISMARCK, ND 58502

1) a. Company: VERITAS O&G LAND		Address: 10300 TOWN PARK DRIVE HOUSTON TEXAS	
Contact: DAVE BUTLER		Telephone: 1832-351-8300	Fax: 832-351-8750
Surety Company: SAFECO		Bond Amount: 15,000.00 - 50,000.00	Bond Number: 5766786
2) a. Subcontractor(s): EXPLORATION DRILLING CO		Address: RT 2 BOX 2150 SIDNEY MONTANA	
b. Subcontractor(s): GAX SURVEYS Survey crew		Address: RED, BOWEN, ALBERTA CANADA	
c. Subcontractor(s):		Address:	
3) Party Manager: DAN MILLWARD		Address: 345 1ST AVE PLANTYWOOD MT	
4) Project Name or Line Numbers: MOSS 2D LINES 001 & 002			
5) Exploration Method (Shot Hole, Non-Explosive, 2D, 3D): SHOT HOLE / 2D			
6) Approximate Drilling Start Date: OCT 23/00		Approximate Completion Date: OCT 26/00	

THE COMMISSION MUST BE NOTIFIED AT LEAST 24 HOURS IN ADVANCE OF COMMENCEMENT OF DRILLING OPERATIONS

7) Location of Proposed Project - County MOUNTAIN			
Section(s), Township(s) & Range(s)	Sec. 36	T. 156	R. 93 Dist
	19, 20, 22, 23, 24		
	32, 33, 34, 35, 36	T. 156	R. 92 Dist
	18, 19	T. 156	R. 92 Dist
	2, 3	T. 155	R. 92 Dist

8) Size of Hole	Area of Charge	Depth	Shots per sq. ft.	No. of Mi. (sq. mi.)	Identify marks used on Monumental Plan			
3 INCH	4.4 LBS	40 FT	21	15	Geophysical ID	a. Plugger ID	b. Plugger ID	c. Plugger ID
					ED1			

9) Anticipated special drilling and plugging procedures?
BENTONITE

10) Enclose a pre-plot map with proposed location of seismic program lines and powder map.

Signed: <i>[Signature]</i> DAN MILLWARD	Title: PROJECT MANAGER	Date: OCT 18/2000
--	----------------------------------	-----------------------------

(This space for State office use)		Conditions of Approval if any	
Permit No.: 97-0055	Approval Date: 10/19/00	Identify surface plugs w/ #55 and contractor stamp (ED1). Notify surface owner county and state representative Kim Martin e 701-227-7436 prior to any drilling. All variances must be furnished upon request.	
Approved By: <i>[Signature]</i>			
Title: Geophysical Regulatory Services Mountain County Auditor notified 10/11/00			



SEISMIC COMPLETION REPORT
INDUSTRIAL COMMISSION OF NORTH DAKOTA
OIL AND GAS DIVISION
SFN 81458 (11-97)



600 E BOULEVARD AVE
BISMARCK, ND 58505

PERMIT NO.: <u>55</u>	
SHOT HOLE OPERATIONS: <input checked="" type="checkbox"/>	*NON-EXPLOSIVE OPERATIONS:

SECTION 1

GEOPHYSICAL CONTRACTOR: <u>VERITAS DGC LAND</u>	
PROJECT NAME AND NUMBER: <u>ROSS 2D</u>	COUNTY(S): <u>MONTGOMERY</u>
TOWNSHIP(S): <u>155N + 156N</u>	RANGE(S): <u>91W, 92W, + 93W</u>
DRILLING & PLUGGING CONTRACTORS: <u>EXPLORATION DRILLING</u>	
DATE COMMENCED: <u>OCT 24 / 2000</u>	DATE COMPLETED: <u>NOV 1 / 2000</u>

SECTION 2

FIRST S.P. #: <u>305 DRILLED HOLES</u>	LAST S.P. #:
LOADED HOLES (UNDETONATED SHOT POINTS)	
S.P. #'s:	
CHARGE SIZE::	
DEPTH:	
REASONS HOLES WERE NOT SHOT:	


SECTION 3

FLOWING HOLES AND/OR BLOWOUTS: S.P.#'s
PROCEDURE FOR PLUGGING FLOWING HOLES: AND/OR BLOWOUTS:

AFFIDAVIT OF COMPLETION (GEOPHYSICAL CONTRACTOR)

MONTANA
STATE OF NORTH DAKOTA)
COUNTY OF SHERIDAN)

Before me, _____, a Notary Public in and for the said County and State, this day personally appeared DAN MILLWARD who being first duly sworn, deposes and says that (s)he is employed by VERITAS D&C LAND, that (s)he has read North Dakota Century Code Section 38-08.1, that the foregoing seismic project has been completed in accordance with North Dakota Administrative Code Rule 43-02-12 and that the statements on the reverse side of this document are true.

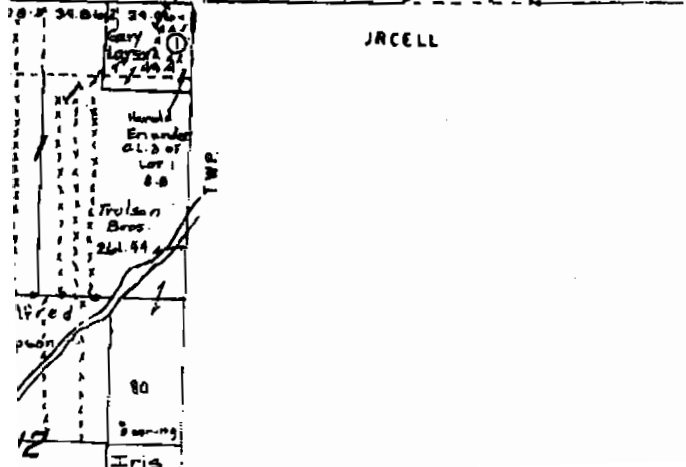
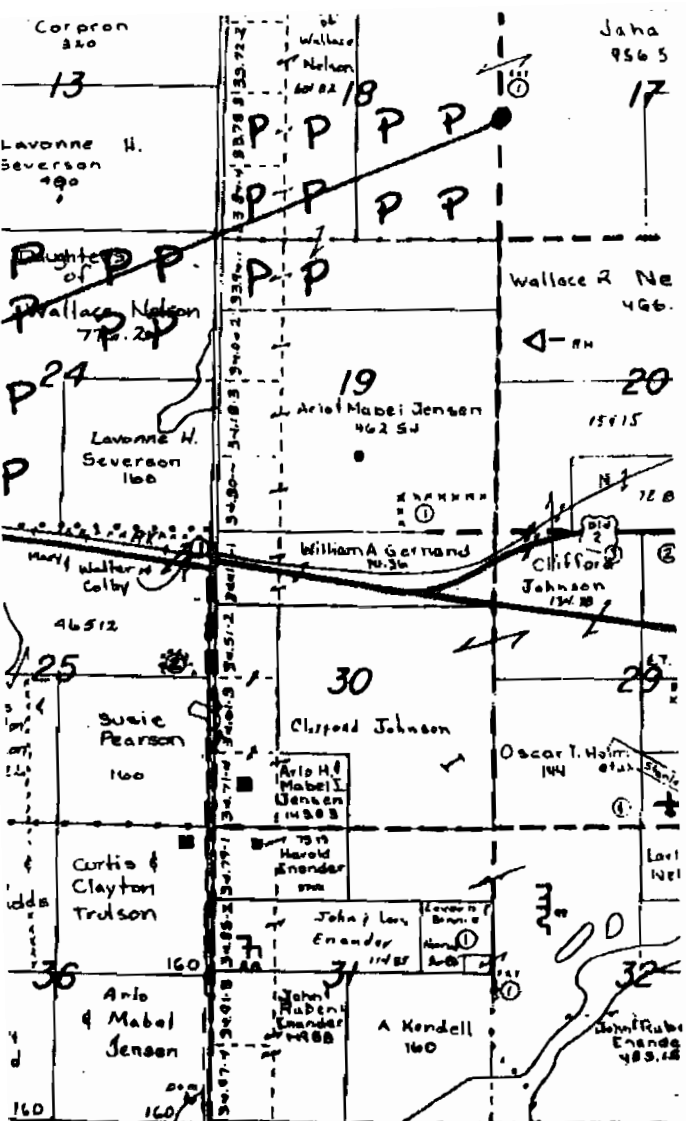


Geophysical Contractor Representative

Subscribed in my presence and sworn before me this 6 day of NOVEMBER.

Notary Public _____

My Commission Expires _____



Jaha
9565

17

Wallace R Ne
466.

20

120

29

Larl Nel

32

19

30

Corpron
220

13

Lavonne H.
Severson
190

Right of
Wallace Nelson
77.24

P24

Lavonne H.
Severson
160

Walter Colby
46512

25

Susie Pearson
160

Curtis &
Clayton
Trulson

35

Arlo
& Mabel
Jensen

160


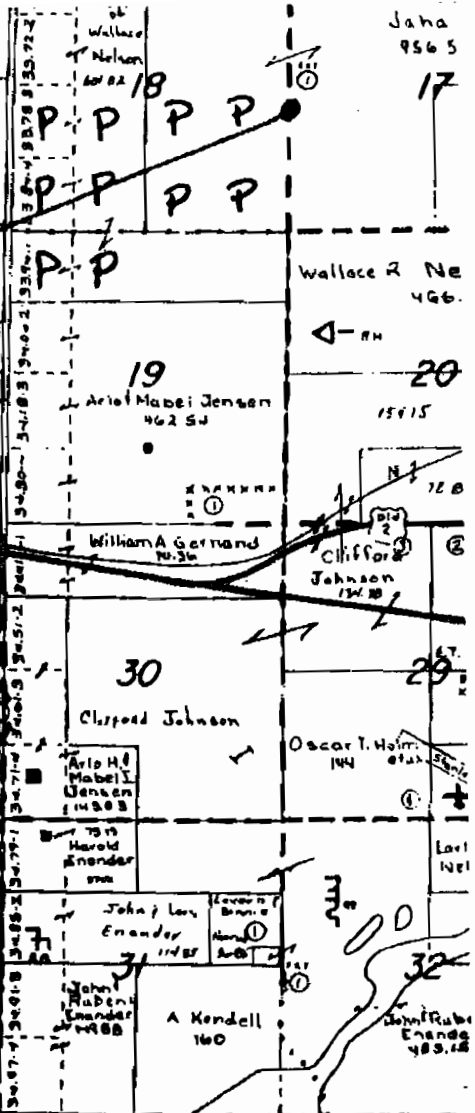
Harold
Enander
114.88

Trulson
Broo.
261.44

Fred

80

Iris



NORTH DAKOTA INDUSTRIAL COMMISSION

OIL AND GAS DIVISION

Lynn D. Helms
DIRECTOR

<http://explorer.ndic.state.nd.us>

Bruce E. Hicks
ASSISTANT DIRECTOR

October 20, 2000

William LaCrosse
Empire Oil Company
PO Box 1835
Williston, ND 58802-1835

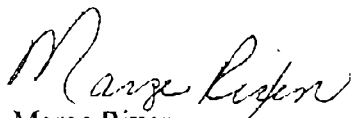
**RE: GEOPHYSICAL EXPLORATION PERMIT NO. 97-0055
VERITAS DGC LAND INC.
ROSS 2D LINES 1 & 2
MOUNTRIAL COUNTY**

Dear Mr. LaCrosse:

This letter will verify the approval of the above-captioned Geophysical Permit effective October 19, 2000.

Please feel free to contact Mr. David Hvinden, Geophysical Regulation Supervisor if you should have any questions.

Sincerely,



Marge Rixen
Legal Assistant

/mr

NORTH DAKOTA INDUSTRIAL COMMISSION

OIL AND GAS DIVISION

Lynn D. Helms
DIRECTOR

<http://explorer.ndic.state.nd.us>

Bruce E. Hicks
ASSISTANT DIRECTOR

October 19, 2000

The Honorable Karen H. Eliason
Mountrail County Auditor
P.O. Box 69
Stanley, ND 58784

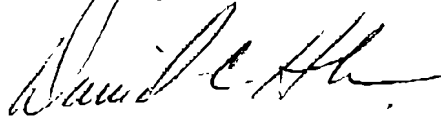
RE: Geophysical Exploration
Permit # 97-0055

Dear Ms. Eliason:

Pursuant to Section 38-08.1-04.2 of the North Dakota Century Code, please be advised that Veritas DGC Land was issued the above captioned permit on October 19, 2000 and will remain in effect for a period of one year.

Should you have any questions, please contact our office.

Sincerely,



David C. Ilvinden
Geophysical Regulation Supervisor

DCII/dh



EMPIRE OIL COMPANY

P.O. Box 1835 • Williston, ND 58802
Telephone: (701) 774-2845 Fax: (701) 774-3537



October 17, 2000

North Dakota Industrial Commission
Oil and Gas Division
600 East Boulevard
Bismarck, ND 58505

ATTN: Dave

RE: Geophysical Exploration Permit
Ross Prospect
Mourtrail County, North Dakota

Dear Dave:

On behalf of Wascana Oil and Gas, Inc., please find enclosed Empire Oil Company check #17159 in the amount of \$100.00 that represents payment for the permit fee for the Geophysical Exploration Permit that is being completed and mailed to your office by Veritas.

Thank you very kindly. If you have any questions or comments, please feel free to call me at **1-800-774-2845**.

Sincerely,

EMPIRE OIL COMPANY

William R. LaCrosse / de

William R. LaCrosse
President

Enclosure