

BEFORE THE INDUSTRIAL COMMISSION
OF THE STATE OF NORTH DAKOTA

CASE NO. 10765
ORDER NO. 12730

IN THE MATTER OF A HEARING CALLED ON
A MOTION OF THE COMMISSION TO
CONSIDER THE APPLICATION OF SAMSON
RESOURCES CO. FOR AN ORDER POOLING
ALL INTERESTS IN THE LOKKEN #35-163-99H,
SECTION 35, T.163N., R.99W., AMBROSE-
BAKKEN POOL, DIVIDE COUNTY, ND AND
SUCH OTHER RELIEF AS IS APPROPRIATE.

ORDER OF THE COMMISSION

THE COMMISSION FINDS:

- (1) This cause came on for hearing at 9:00 a.m. on the 18th day of December, 2008.
- (2) The initial public notice of this application was not properly published in the Divide County Journal, the official Divide County newspaper. Evidence and testimony was taken on December 18, 2008 but the record in this case was left open until January 5, 2009 to allow the required notice to be published and afford any interested parties the opportunity to appear. No further appearances were made on January 5, 2009 and the record was closed.
- (3) Pursuant to North Dakota Administrative Code (NDAC) Section 43-02-03-88.1, the Director is authorized to sign, on behalf of the Commission, orders relating to, inter alia, pooling under North Dakota Century Code (NDCC) Section 38-08-08.
- (4) The applicant is the owner of an interest in an oil and gas leasehold estate in a spacing unit for the Amrose-Bakken Pool described as all of Section 35, Township 163 North, Range 99 West, Divide County, North Dakota.
- (5) Said spacing unit is created in accordance with an order of the Commission and there are separately owned tracts and/or separately owned interests in the spacing unit, and some of the owners thereof have not voluntarily pooled their interests for the development and operation of said spacing unit.
- (6) The Commission makes no findings with regard to the specific acreage or percentage attributed to separately owned tracts or interests.

(7) NDCC Section 38-08-08 requires the Commission to enter a pooling order upon application when two or more separately owned tracts are embraced within a spacing unit, or there are separately owned interests in all or a part of a spacing unit, in the absence of voluntary pooling. The section further provides that working interest owners in the spacing unit shall pay their share of the reasonable actual cost of drilling and operating the well plus a reasonable charge for supervision. In addition to such costs and charges, nonparticipating lessees may be required to pay a risk penalty of 200 percent and unleased mineral interest owners may be required to pay a risk penalty of 50 percent of their share of the reasonable actual cost of drilling and completing the well.

(8) Applicant requests an order of the Commission pooling all interests in the spacing unit.

(9) There were no objections to this application.

(10) This application should be granted in order to prevent waste and protect correlative rights.

IT IS THEREFORE ORDERED:

(1) All oil and gas interests in a spacing unit for the Amrose-Bakken Pool described as all of Section 35, Township 163 North, Range 99 West, Divide County, North Dakota, are hereby pooled for the development and operation of the spacing unit.

(2) This pooling shall not determine or establish the specific acreage to be attributed to separately owned tracts, or specific interests attributed to separately owned interests.

(3) The operator of the well for said spacing unit shall conduct operations in a manner so as to protect correlative rights of all interested parties.

(4) All owners of interests shall recover or receive, without unnecessary expense, their just and equitable share of production from said spacing unit in the proportion as their interests may appear in the spacing unit.

(5) The working interest owners shall reimburse the operator for their proportionate share of the reasonable actual cost of drilling and operating said well, plus a reasonable charge for supervision.

(6) In the event of any dispute as to such costs the Commission shall determine the proper cost.

(7) Any nonparticipating lessee or nonparticipating mineral interest owner may be subject to the risk penalty provided by NDCC Section 38-08-08 and NDAC Section 43-02-03-16.3.

(8) In the event the size of the spacing unit pooled herein is modified by the Commission, this order shall terminate as of the date of such order.

(9) This order shall be effective from the date of first operations, and shall remain in full force and effect until further order of the Commission.

Dated this 16th day of January, 2009.

INDUSTRIAL COMMISSION
STATE OF NORTH DAKOTA

By the Director, on behalf of the Commission

/s/ Lynn D. Helms, Director

STATE OF NORTH DAKOTA

AFFIDAVIT OF MAILING

COUNTY OF BURLEIGH

I, Marge Rixen, being duly sworn upon oath, depose and say: That on the 22nd_ day of __
January, 2009 enclosed in separate envelopes true and correct copies of the attached Order No.
12730 of the North Dakota Industrial Commission, and deposited the same with the United
States Postal Service in Bismarck, North Dakota, with postage thereon fully paid, directed to the
following persons by the Industrial Commission in Case No. 10765 :


LAWRENCE BENDER
FREDRICKSON & BYRON
PO BOX 1855
BISMARCK ND 58502-1855


CONNIE WAGERS
SAMSON RESOURCES INC
370-17TH ST STE 3000
DENVER CO 80202



Marge Rixen
Oil & Gas Division

On this 22nd day of January, 2009 before me personally appeared Marge Rixen to me
known as the person described in and who executed the foregoing instrument and acknowledged
that she executed the same as her free act and deed.





Notary Public
State of North Dakota, County of Burleigh

December 8, 2008

Mr. Bruce Hicks
Assistant Director
North Dakota Industrial Commission
Oil and Gas Division
600 East Boulevard
Bismarck, North Dakota 58505-0310



RE: CASE NO. 10765
Samson Resources Company

Dear Mr. Hicks:

Please find enclosed herewith for filing an AFFIDAVIT OF CONNIE R. WAGERS in the captioned matter.

Should you have any questions, please advise.

Sincerely,

LAWRENCE BENDER

LB/leo

Enclosure

Attorneys & Advisors
main 701.221.4020
fax 701.221.4040
www.fredlaw.com

Fredrikson & Byron, P.A.
200 North Third Street, Suite 150
Bismarck, North Dakota
58501-3879

**BEFORE THE INDUSTRIAL COMMISSION
OF THE STATE OF NORTH DAKOTA**

CASE NO. 10765

Application of Samson Resources Company for an order of the Commission pooling all interests in the Lokken 35-163-99H well described as Section 35, Township 163 North, Range 99 West, Ambrose-Bakken Pool, Divide County, North Dakota; and such other and further relief as the Commission deems appropriate.

AFFIDAVIT OF CONNIE R. WAGERS

STATE OF COLORADO)
CITY &) ss
COUNTY OF DENVER)



Connie R. Wagers, being first duly sworn, deposes and states as follows:

1.

That I am the Senior District Landman for Samson Resources Company, 370 17th Street, Suite 3000, Denver, Colorado 80202, the applicant in the above-entitled matter.

2.

That in the course of my work as Senior District Landman for Samson, I have become familiar with the mineral ownership and leasehold ownership in Section 35, Township 163 North, Range 99 West, Divide County, North Dakota ("Section 35"). I am also familiar with all the oil and gas operations which have been conducted by Samson on the above-described lands.

3.

That Samson is the owner of an interest in the oil and gas leasehold estate in portions of the Section 35.

4.

That all of Section 35 has been designated as the spacing unit for the Lokken 35-163-99H well in the Ambrose-Bakken Pool.

5.

That there are separately owned tracts or interests in mineral estate and/or leasehold estate in the Section 35.

6.


That a voluntary pooling in the Section 35 has not been accomplished.

DATED this 3rd day of December, 2008.

Connie R. Wagers
Connie R. Wagers

STATE OF COLORADO)
CITY &)ss
COUNTY OF DENVER)

The foregoing instrument was acknowledged before me this 3rd day of December, 2008, by Connie R. Wagers, Senior District Landman, of Samson Resources, Inc.



Janet C. Willson
Notary Public
My Commission Expires: 6/11/2010

Fredrikson

& BYRON, P.A.

November 17, 2008



Mr. Bruce Hicks
Assistant Director
North Dakota Industrial Commission
Oil and Gas Division
600 East Boulevard
Bismarck, North Dakota 58505-0310

**RE: APPLICATION OF SAMSON
RESOURCES COMPANY
Section 35, Township 163 North,
Range 99 West, Divide County, D**

Dear Mr. Hicks:

Please find enclosed herewith for filing an APPLICATION OF SAMSON RESOURCES COMPANY and NOTICE OF HEARING as described above.

As you will note, pursuant to N.D. Admin. Code § 43-02-03-88.2, Samson requests that its witnesses be allowed to participate at the hearing by telephonic means.

Should you have any questions, please advise.

Sincerely,


LAWRENCE BENDER

LB/leo
Enclosure

cc: Ms. Karlene Fine - (w/enc.)
Mr. Lynn Helms - (w/enc.)
Ms. Cynthia Wagner Goulet - (w/enc.)
Ms. Connie Wagers - (w/enc.)

Attorneys & Advisors
main 701.221.4020
fax 701.221.4040
www.fredlaw.com

Fredrikson & Byron, P.A.
200 North Third Street, Suite 150
Bismarck, North Dakota
58501-3879

**BEFORE THE INDUSTRIAL COMMISSION
OF THE STATE OF NORTH DAKOTA**

CASE NO. 10765

Application of Samson Resources Company for an order of the Commission pooling all interests in the Lokken 35-163-99H well described as Section 35, Township 163 North, Range 99 West, Ambrose-Bakken Pool, Divide County, North Dakota; and such other and further relief as the Commission deems appropriate.



NOTICE OF HEARING

PLEASE TAKE NOTICE that Samson Resources Company filed the above-referenced application with the North Dakota Industrial Commission.

A hearing will be held at the December 2008 hearing, at the Department of Mineral Resources Conference Room, Oil and Gas Division, 1016 East Calgary Avenue, Bismarck, North Dakota, to consider the request of Samson Resources Company

As noted in the attached application, the applicant is requesting the authority to impose a risk penalty against any nonparticipating owner electing not to participate in the drilling of the contemplated well. Any nonparticipating owner may object to the risk penalty by responding in opposition to the application.

DATED this 17th day of November, 2008.

FLEETBANK & BYRON, P.A.

By 

LAWRENCE BENDER, ND Bar #03908

Attorneys for Applicant

Samson Resources Company

200 North 3rd Street, Suite 150

Post Office Box 1855

Bismarck, North Dakota 58502-1855

**BEFORE THE INDUSTRIAL COMMISSION
OF THE STATE OF NORTH DAKOTA**

CASE NO. _____

Application of Samson Resources Company for an order of the Commission pooling all interests in the Lokken 35-163-99H well described as Section 35, Township 163 North, Range 99 West, Ambrose-Bakken Pool, Divide County, North Dakota; and such other and further relief as the Commission deems appropriate.



APPLICATION OF SAMSON RESOURCES COMPANY

Samson Resources Company ("Samson"), and respectfully shows the North Dakota Industrial Commission ("Commission") as follows:

1.

That Samson is the owner of an interest in the oil and gas leasehold estate in Section 35, Township 163 North, Range 99 West, Divide County, North Dakota ("Section 35").

2.

That such lands are currently within an area defined by the North Dakota Industrial Commission ("Commission") as the field boundaries for the Ambrose-Bakken Pool.

3.

That pursuant to Commission Order No. 10971 entered in Case No. 9192, dated March 23, 2007, temporary spacing has been established for the Ambrose-Bakken Pool in Zone I at one horizontal well to 1280 acres and in Zone II at one horizontal well to 640 acres.

4.

That Section 35 is currently within the area defined by the Commission as Zone II of the Ambrose-Bakken Pool.

5.

That Section 35 constitutes a spacing unit for the Lokken 35-163-99H well in the Ambrose-Bakken Pool.

6.

That there are separately owned tracts or interests in mineral estate and leasehold estate in Section 35.

7.

That a voluntary pooling of Section 35 has not been accomplished.

8.

That Section 38-08-08(1) of the North Dakota Century Code provides, in part, that "when two or more separately owned tracts are embraced within a spacing unit, or when there are separately owned interests in all or a part of a spacing unit, . . . and in the absence of a voluntary pooling, the commission upon the application of any interested person shall enter an order pooling all interests in the spacing unit for the development and operations thereof."

9.

That Samson therefore requests that the Commission enter its order pooling all interests in the Lokken 35-163-99H well described as Section 35, Township 163 North, Range 99 West, Ambrose-Bakken Pool, Divide County, North Dakota; and such other and further relief as the Commission deems appropriate.

WHEREFORE, Samson requests the following:

(a) That this matter be set for the regularly scheduled December 2008 hearings of the Commission;

**NOTICE OF HEARING
N.D. INDUSTRIAL COMMISSION
OIL AND GAS DIVISION**

The North Dakota Industrial Commission will hold a public hearing at 9:00 a.m. Monday, January 5, 2009, at the N.D. Oil & Gas Division, 1016 East Calgary Ave., Bismarck, N. D. At the hearing the Commission will receive testimony and exhibits. Persons with any interest in the cases listed below, take notice.

PERSONS WITH DISABILITIES:

If at the hearing you need special facilities or assistance, contact the Oil and Gas Division at 701-328-8038 by Friday, December 05, 2008.

**STATE OF NORTH DAKOTA
TO:**

Case No. 10756: Application of Continental Resources, Inc. for an order extending the field boundaries and amending the field rules for the Stoneview-Bakken Pool to create and establish a 1280-acre spacing unit comprised of Sections 6 and 7, T.160N., R.95W., Divide County, ND.

authorizing the drilling of one horizontal well on said spacing unit and such other relief as is appropriate.

Case No. 10757: Application of Continental Resources, Inc. for an order pursuant to NDAC § 43-02-03-88.1 pooling all interests in a spacing unit for the Viola #1-7H, Sections 6 and 7, T.160N., R.95W., Stoneview-Bakken Pool, Divide County, ND; authorizing the recovery from each nonparticipating owner a risk penalty as provided by NDCC § 38-08-08 and such other relief as is appropriate.

Case No. 10765: Application of Samson Resources Co. for an order pooling all interests in the Lokken #35-163-99H, Section 35, T.163N., R.99W., Ambrose-Bakken Pool, Divide County, ND and such other relief as is appropriate.

Case No. 10766: Application of Samson Resources Co. for an order pooling all interests in the Sparks #8-162-98H, Section 8, T.162N., R.98W., Blooming Prairie-Bakken Pool, Divide County, ND and such other relief as is appropriate.

Signed by,
John Hoeven, Governor
Chairman,
ND Industrial Commission
(12-17)

Affidavit of Publication



th Dakota, County of Divide, ss:

Andrist, being first duly sworn, on my oath, say that I am the publisher of The Journal, paper of general circulation and official newspaper of Divide County, State of North ed in the city of Crosby, ND, and that the advertisement headed

**NOTICE OF HEARING
N.D. INDUSTRIAL COMMISSION
OIL & GAS DIVISION**

oy of which is here attached, was published in The Journal on the following dates:

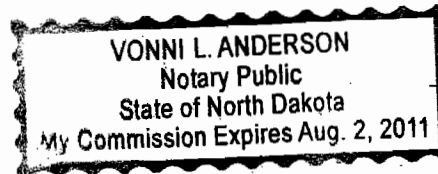
December 17, 2008 42 lines @ .58 = 24.36

TOTAL CHARGE.....\$24.36

Signed

Steven J. Andrist, Publisher

Subscribed and sworn to before me December 17, 2008



Vonni L. Anderson
Notary Public, State of North Dakota
My Commission Expires August 2, 2011

The Bismarck Tribune

www.bismarcktribune.com

The Finder

Classified Advertising Invoice

Bismarck Tribune
PO BOX 5516
Bismarck, ND 58506-5516
701-223-2500
In State 800-472-2273
Fax 701-223-6584

OIL & GAS DIVISION

600 E BLVD AVE #405
BISMARCK ND 58505

Customer: 60010203
Phone: (701) 328-8020
Date: 11/27/2008

Date	Order #	Type	Order Amt
11/27/08	20330023	INV	268.80

Amount Paid: _____ CK #: _____

CREDIT CARD PAYMENT (circle one)

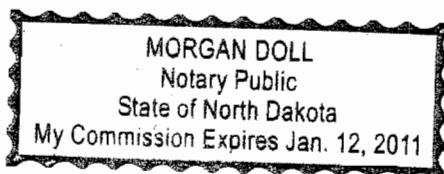


Card #: _____
Exp Date: _____
Signature: _____
Credit card users: Fax to 701-223-6584

PLEASE DETACH AND RETURN TOP PORTION WITH YOUR PAYMENT

Date	Date	Times Run	Description	Lines	Class Code	Order Amt	Net Amt Due
11/27/08	11/27/08	1	Case #10754/603398 Bismarck Tribune PO:Notice of Hearing	384.00	Legals	268.80	268.80

Affidavit of Publication
State of North Dakota) SS County of Burleigh
Before me, a Notary Public for the State of North Dakota
personally appeared [Signature] who being duly sworn, deposes
and says that he (she) is the Clerk of Bismarck Tribune Co.,
and that the publication(s) were made through the
Bismarck Tribune on the following dates:
11/27/08 Signed [Signature]
sworn and subscribed to before me this 27th
day of Dec. 2008
Notary Public in and for the State of North Dakota



Please return invoice or put order number on check. Thank You.

Remarks	Total Due: 268.80
---------	-------------------

Bismarck Tribune
www.bismarcktribune.com
PO BOX 5516
Bismarck, ND 58506-5516
701-223-2500
In State 800-472-2273
Fax: 701-223-6584

To place a classified ad call.....
* 701-258-6900 in Bismarck/Mandan
* 888-546-2231 in North Dakota

Or place it online at www.bismarcktribune.com

Terms: PAYMENT IS DUE UPON RECEIPT OF INVOICE

**NOTICE OF HEARING
N.D. INDUSTRIAL COMMISSION
OIL AND GAS DIVISION**

The North Dakota Industrial Commission will hold a public hearing at: 9:00 a.m. Thursday, December 18, 2008, at the N.D. Oil & Gas Division, 1016 East Calgary Ave., Bismarck, N.D. At the hearing the Commission will receive testimony and exhibits. Persons with any interest in the cases listed below, take notice.

PERSONS WITH DISABILITIES: If at the hearing you need special facilities or assistance, contact the Oil and Gas Division at 701-328-8038 by Friday, December 05, 2008.

STATE OF NORTH DAKOTA TO:

Case No. 10754: Application of Encore Operating, L.P. for an order creating a 1280-acre drilling unit comprised of Sections 25 and 36; T.154N., R.97W., McKenzie and Williams Counties, ND, authorizing the drilling of a horizontal well within said drilling unit at a location not less than 500 feet from the boundary of said drilling unit and such other relief as is appropriate. **Case No. 10624:** (Continued) Temporary spacing to develop an oil and/or gas pool discovered by the Encore Op., LP #11-10H-Skoglund; NWNW, Section 10, T.151N., R.98W., McKenzie County, ND, define the field limits, and enact such special field rules as may be necessary. **Case No. 10623:** (Continued) Proper spacing for the development of the Corral Creek-Bakken Pool, Dunn County, ND, redefine the field limits, and enact such special field rules as may be necessary. Encore Op., LP; Continental Resources, Inc. Burlington Resources Oil & Gas Co. LP **Case No. 10755:** Application of Continental Resources, Inc. for an order extending the field boundaries and amending the field rules for the Little Knife-Bakken Pool to create and establish eight 1280-acre spacing units comprised of Section 1, T.145N., R.98W. and Section 36, T.146N., R.98W.; Sections 2 and 11; Sections 12 and 13; Sections 14 and 23; T.145N., R.98W.; McKenzie County, ND; Sections 1 and 12; Sections 13 and 24; Sections 14 and 23; T.146N., R.97W.; and Sections 7 and 18, T.145N., R.97W.; Dunn County, ND, authorizing the drilling of one horizontal well on each spacing unit and such other relief as is appropriate. **Case No. 10756:** Application of Continental Resources, Inc. for an order extending the field boundaries and amending the field rules for the Stoneview-Bakken Pool to create and establish a 1280-acre spacing unit comprised of Sections 6 and 7, T.160N., R.95W., Divide County, ND, authorizing the drilling of one horizontal well on said spacing unit and such other relief as is appropriate. **Case No. 10757:** Application of Continental Resources, Inc. for an order pursuant to NDAC § 43-02-03-88.1 pooling all interests in a spacing unit for the Viola #1-7H, Sections 6 and 7, T.160N., R.95W., Stoneview-Bakken Pool, Divide County, ND; authorizing the recovery from each nonparticipating owner a risk penalty as provided by NDCC § 38-08-08 and such other relief as is appropriate. **Case No. 10758:** Application of Continental Resources, Inc. for an order pursuant to NDAC § 43-02-03-88.1 pooling all interests in a spacing unit for the Lawrence #1-24H, Sections 13 and 24, T.159N., R.95W., North Tioga-Bakken Pool, Williams County, ND; authorizing the recovery from each nonparticipating owner a risk penalty as provided by NDCC § 38-08-08 and such other relief as is appropriate. **Case No. 10759:** Application of Continental Resources, Inc. for an order pursuant to NDAC § 43-02-03-88.1 pooling all interests in a spacing unit for the Myrtle #1-7H, Sections 6 and 7, T.159N., R.95W., Sauk-Bakken Pool, Williams County, ND; authorizing the recovery from each nonparticipating owner a risk penalty as provided by NDCC § 38-08-08 and such other relief as is appropriate. **Case No. 10760:** Application of Continental Resources, Inc. for an order authorizing the drilling, completing and producing of an increase density well on a 1280-acre spacing unit described as Sections 1 and 12, T.159N., R.95W., Williams County, ND, and such other relief as is appropriate. **Case No. 10761:** Application of Brigham Oil & Gas, L.P. for an order amending the field rules for the Alger-Bakken Pool, Mountrail County, ND, so as to allow the flaring of gas and unrestricted production of oil from wells not connected to a gas gathering facility until the same can be connected and such other relief as is appropriate. **Case No. 10762:** Application of Brigham Oil & Gas, L.P. for an order pursuant to NDAC § 43-02-03-88.1 pooling all interests in a spacing unit for the Adix #25 1-H, Section 25, T.155N., R.92W., Alger-Bakken Pool, Mountrail County, ND; authorizing the recovery from each nonparticipating owner a risk penalty as provided by NDCC § 38-08-08 and such other relief as is appropriate. **Case No. 10763:** Application of Brigham Oil & Gas, L.P. for an order amending the field rules for the Kittleson Slough-Bakken Pool, Mountrail County, ND, to allow the flaring of gas and unrestricted production of oil from wells not connected to a gas gathering facility until the same can be connected and providing such further and additional relief. **Case No. 10642:** (Continued) Application of Brigham Oil & Gas, L.P. for an order extending the field boundaries, and amending the field rules for the Alger-Bakken Pool to create and establish four 1280-acre spacing units comprised of Sections 5 and 6; Sections 7 and 8; and Sections 26 and 35; T.155N., R.92W.; and Sections 14 and 23, T.156N., R.93W., Mountrail County, ND; authorizing the drilling of one horizontal well on each spacing unit and such other relief as is appropriate. **Case No. 10764:** Application of Samson Resources Co. for an order pooling all interests in the Oas #31-161-92H, Section 31, T.161N., R.92W., Foothills-Bakken Pool, Burke County, ND and such other relief as is appropriate. **Case No. 10765:** Application of Samson Resources Co. for an order pooling all interests in the Lokken #35-163-99H, Section 35, T.163N., R.99W., Ambrose-Bakken Pool, Divide County, ND and such other relief as is appropriate. **Case No. 10766:** Application of Samson Resources Co. for an order pooling all interests in the Sparks #8-162-98H, Section 8, T.162N., R.98W., Blooming Prairie-Bakken Pool, Divide County, ND, and such other relief as is appropriate. **Case No. 10767:** Application of XTO Energy Inc. for an order pursuant to NDAC § 43-02-03-88.1 pooling all interests in a spacing unit for the Ramberg State #14X-15, Sections 15 and 16, T.155N., R.95W., Capa-Bakken Pool, Williams County, ND; authorizing the recovery from each nonparticipating owner a risk penalty as provided by NDCC § 38-08-08 and such other relief as is appropriate. **Case No. 10768:** Application of XTO Energy Inc. for an order pursuant to NDAC § 43-02-03-88.1 pooling all interests in a spacing unit for the Marsden #14X-12, Sections 12 and 13, T.154N., R.96W., Grinnell-Bakken Pool, Williams County, ND; authorizing the recovery from each nonparticipating owner a risk penalty as provided by NDCC § 38-08-08 and such other relief as is appropriate. **Case No. 10769:** Application of XTO Energy Inc. for an order pursuant to NDAC § 43-02-03-88.1 pooling all interests in a spacing unit for the Nesson Grazing #44X-18, Sections 20 and 29, T.154N., R.95W., Grinnell-Bakken Pool, McKenzie and Williams County, ND; authorizing the recovery from each nonparticipating owner a risk penalty as provided by NDCC § 38-08-08 and such other relief as is appropriate. **Case No. 10770:** Application of Peak ND, LLC for an order amending the field rules for the Mandaree-Bakken Pool, Dunn County, ND, to allow the flaring of gas and unrestricted production of oil from wells not connected to a gas gathering facility until the same can be connected and such other relief as is appropriate. **Case No. 10771:** Application of Peak ND, LLC for an order creating four 1280-acre drilling units comprised of Sections 29 and 32, T.148N., R.93W.; Dunn County, ND; Sections 2 and 11, T.149N., R.94W.; Sections 5 and 8, T.150N., R.94W.; and Sections 21 and 28, T.151N., R.94W., McKenzie County, ND, authorizing the drilling of a horizontal well within each drilling unit at a location not less than 500 feet from the boundary of each drilling unit and such other relief as is appropriate. **Case No. 10772:** Application of Peak ND, LLC for an order authorizing the drilling, completing and producing of the Voigt #24-11H, with a bottom hole location approximately 497 feet from the south line and 2070 feet from the west line of Section 24, T.148N., R.94W., Dunn County, ND; as an exception to the provisions of NDAC § 43-02-03-18 and such other relief as is appropriate. **Case No. 10773:** Application of Tracker Resource Development II, LLC for an order pursuant to NDAC § 43-02-03-88.1 pooling all interests in a spacing unit for the Hamilton #35-1H, Sections 26 and 35, T.146N., R.97W., Little Knife-Bakken Pool, Dunn County, ND; authorizing the recovery from each nonparticipating owner a risk penalty as provided by NDCC §

38-08-08 and such other relief as is appropriate. **Case No. 10774:** Application of Tracker Resource Development II, LLC for an order pursuant to NDAC § 43-02-03-88.1 pooling all interests in a spacing unit for the Trotter #25-1H, Sections 25 and 36, T.146N., R.97W., Little Knife-Bakken Pool, Dunn County, ND; authorizing the recovery from each nonparticipating owner a risk penalty as provided by NDCC § 38-08-08 and such other relief as is appropriate. **Case No. 10775:** Application of Tracker Resource Development II, LLC for an order pursuant to NDAC § 43-02-03-88.1 pooling all interests in a spacing unit for the Glovatsky #21-1H, Sections 16 and 21, T.145N., R.97W., Little Knife-Bakken Pool, Dunn County, ND; authorizing the recovery from each nonparticipating owner a risk penalty as provided by NDCC § 38-08-08 and such other relief as is appropriate. **Case No. 10776:** Application of Tracker Resource Development II, LLC for an order pursuant to NDAC § 43-02-03-88.1 pooling all interests in a spacing unit for the Trampe #26-1H, Sections 26 and 35, T.144N., R.94W., Murphy Creek-Bakken Pool, Dunn County, ND; authorizing the recovery from each nonparticipating owner a risk penalty as provided by NDCC § 38-08-08 and such other relief as is appropriate. **Case No. 10777:** Application of Tracker Resource Development II, LLC for an order pursuant to NDAC § 43-02-03-88.1 pooling all interests in a spacing unit for the Hueske #12-1H, Sections 12 and 13, T.143N., R.94W., Murphy Creek-Bakken Pool, Dunn County, ND; authorizing the recovery from each nonparticipating owner a risk penalty as provided by NDCC § 38-08-08 and such other relief as is appropriate. **Case No. 10779:** Application of EOG Resources, Inc. for an order pursuant to NDAC § 43-02-03-88.1 pooling all interests in a spacing unit for the Austin #13-17H, Section 17, T.154N., R.90W., Parshall-Bakken Pool, Mountrail County, ND; authorizing the recovery from each nonparticipating owner a risk penalty as provided by NDCC § 38-08-08 and such other relief as is appropriate. **Case No. 10780:** Application of EOG Resources, Inc. for an order pursuant to NDAC § 43-02-03-88.1 pooling all interests in a spacing unit for the Austin #25-35H, Section 35, T.154N., R.90W., Parshall-Bakken Pool, Mountrail County, ND; authorizing the recovery from each nonparticipating owner a risk penalty as provided by NDCC § 38-08-08 and such other relief as is appropriate. **Case No. 10781:** Application of EOG Resources, Inc. for an order pursuant to NDAC § 43-02-03-88.1 pooling all interests in a spacing unit for the Austin #13-08H, Section 8, T.154N., R.90W., Parshall-Bakken Pool, Mountrail County, ND; authorizing the recovery from each nonparticipating owner a risk penalty as provided by NDCC § 38-08-08 and such other relief as is appropriate. **Case No. 10782:** Application of EOG Resources, Inc. for an order pursuant to NDAC § 43-02-03-88.1 pooling all interests in a spacing unit for the Wayzetta #21-19H, Section 19, T.153N., R.90W., Parshall-Bakken Pool, Mountrail County, ND; authorizing the recovery from each nonparticipating owner a risk penalty as provided by NDCC § 38-08-08 and such other relief as is appropriate. **Case No. 10783:** Application of EOG Resources, Inc. for an order pursuant to NDAC § 43-02-03-88.1 pooling all interests in a spacing unit for the Wayzetta #6-12H, Section 12, T.153N., R.90W., Parshall-Bakken Pool, Mountrail County, ND; authorizing the recovery from each nonparticipating owner a risk penalty as provided by NDCC § 38-08-08 and such other relief as is appropriate. **Case No. 10784:** Application of EOG Resources, Inc. for an order pursuant to NDAC § 43-02-03-88.1 pooling all interests in a spacing unit for the Wayzetta #13-01H, as Section 1, T.153N., R.90W., Parshall-Bakken Pool, Mountrail County, ND; authorizing the recovery from each nonparticipating owner a risk penalty as provided by NDCC § 38-08-08 and such other relief as is appropriate. **Case No. 10785:** Application of EOG Resources, Inc. for an order pursuant to NDAC § 43-02-03-88.1 pooling all interests in a spacing unit for the Parshall #13-26H, Section 26, T.152N., R.90W., Parshall-Bakken Pool, Mountrail County, ND; authorizing the recovery from each nonparticipating owner a risk penalty as provided by NDCC § 38-08-08 and such other relief as is appropriate. **Case No. 10786:** Application of EOG Resources, Inc. for an order pursuant to NDAC § 43-02-03-88.1 pooling all interests in a spacing unit for the Parshall #8-24H, Section 24, T.152N., R.90W., Parshall-Bakken Pool, Mountrail County, ND; authorizing the recovery from each nonparticipating owner a risk penalty as provided by NDCC § 38-08-08 and such other relief as is appropriate. **Case No. 10787:** Application of EOG Resources, Inc. for an order pursuant to NDAC § 43-02-03-88.1 pooling all interests in a spacing unit for the Parshall #6-22H, Section 22, T.152N., R.90W., Parshall-Bakken Pool, Mountrail County, ND; authorizing the recovery from each nonparticipating owner a risk penalty as provided by NDCC § 38-08-08 and such other relief as is appropriate. **Case No. 10622:** (Continued) Temporary spacing to develop an oil and/or gas pool discovered by the EOG Resources, Inc. #6-05H Fertile, SESE, Section 5, T.151N., R.90W., Mountrail County, ND, define the field limits, and enact such special field rules as may be necessary. **Case No. 10788:** Application of Summit Resources, Inc. for an order authorizing the completion of a well at a location approximately 1327 feet from the north line and 475 feet from the east line of Section 4, T.142N., R.102W., Billings County, ND, as an exception to the applicable orders for the Roosevelt-Madison Pool, and such other relief as is appropriate. **Case No. 10789:** Application of Gold-Point Energy Corp. for an order creating a 320-acre drilling unit comprised of S/2 SW/4, SW/4 SE/4 of Section 24 and NW/4 and NW/4 NE/4 of Section 25, T.133N., R.97W., Hettinger County, ND, authorizing the drilling of a well within said drilling unit at a location not less than 500 feet from the boundary of said drilling unit and such other relief as is appropriate. **Case No. 10655:** (Continued) Application of Fidelity Expl. & Prod. Co. for an order amending the field rules for the Cottonwood-Bakken Pool to create four 1280-acre spacing units comprised of Section 2, T.159N., R.92W. and Section 35, T.160N., R.92W.; Section 3, T.159N., R.92W. and Section 34, T.160N., R.92W.; Section 4, T.159N., R.92W. and Section 33, T.160N., R.92W.; and Sections 29 and 32, T.159N., R.92W., Burke County, ND; authorizing the drilling of a horizontal well within each spacing unit not less than 500 feet to the boundary of each spacing unit and such other relief as is appropriate. **Case No. 10656:** (Continued) Application of Prima Exploration, Inc. for an order extending the field boundaries and amending the field rules for the Carter-Middle-Nesson Pool to create a 640-acre spacing unit comprised of Lots 3 and 4, S/2 NW/4 and SW/4 of Section 2 and Lots 1 and 2, S/2 NE/4 and SE/4 of Section 3, T.161N., R.90W., Burke County, ND; authorizing the drilling of a multi-lateral horizontal well within said spacing unit not less than 500 feet to the boundary of said spacing unit and such other relief as is appropriate.

Signed by:
John Hoeven, Governor
Chairman, ND Industrial Commission

11727 - 603398

Tribune