

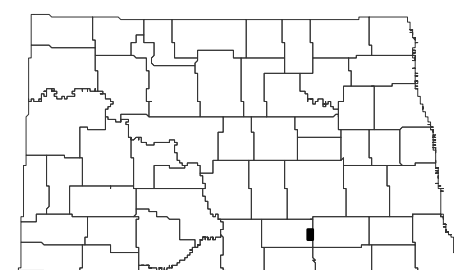

Areas of Landslides

Fredonia NE Quadrangle, North Dakota

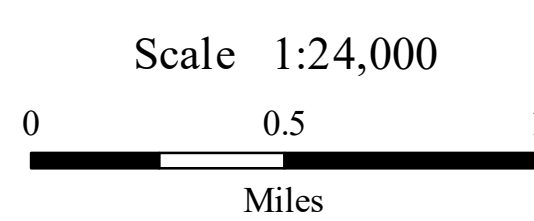
Christopher A. Maike

2025

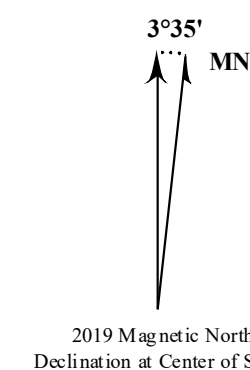
Areas of landslides were investigated within this quadrangle based on a review of county historical aerial photography flown in August to October 1960 by the United States Department of Agriculture (USDA). Additional data sources include digital orthophotography from the USDA National Agriculture Imagery Program (NAIP) flown in July to September 2024 and the North Dakota Geological Survey LiDAR Map Series, which compiles raw data flown in November to December 2020 from the North Dakota State Water Commission. From this investigation, no landslides were mapped within the quadrangle.



Fredonia NE Quadrangle, North Dakota



Scale 1:24,000
Lambert Conformal Conic Projection
North American 1983 Datum
USGS 7.5 Minute Topo Map
Standard Parallels 46°22'30"N, 46°30'0"N
NGVD 1988
Contour Interval 10 Feet



2019 Magnetic North
Declination at Center of Sheet