

# Areas of Landslides

## Danzig Quadrangle, North Dakota

**Christopher A. Maike  
&  
Levi D. Moxness**

**2025**

### UNIT DESCRIPTIONS

 Geology Undifferentiated

### QUATERNARY SYSTEM










### RECENT/PLEISTOCENE

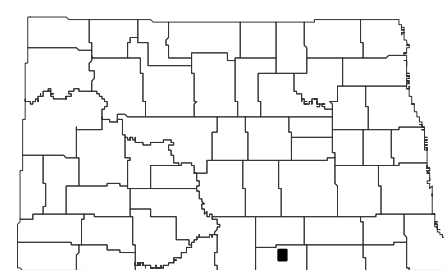

 Qls Landslide Deposits

A mass of material that has moved downslope. Includes earth flows, slumps, and areas of soil creep.

Landslides identified on this quadrangle were mapped from stereo pairs, black and white 1:20,000 scale aerial photographs flown in July 1952 by the United States Department of Agriculture (USDA). Additional data sources include digital orthophotography from the USDA National Agriculture Imagery Program (NAIP) flown in July to September 2024 and the North Dakota Geological Survey LiDAR Map Series, which compiles raw data flown in November to December 2020 from the North Dakota State Water Commission.

### ROAD CLASSIFICATION

Expressway		Local Connector	
Secondary Hwy		Local Road	
Ramp		4WD	
	Interstate Route		US Route
			State Route



Danzig Quadrangle, North Dakota

