

Areas of Landslides

Kid Rich Butte Quadrangle, North Dakota

Christopher A. Maike
&
Levi D. Moxness

2025

QUATERNARY SYSTEM

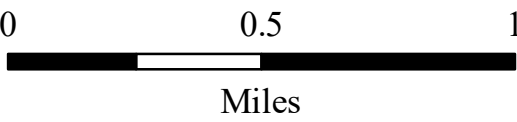
- Geology Undifferentiated
- Area Not Mapped

Areas of landslides were investigated within this quadrangle based on a review of county historical aerial photography flown in July 1957 by the United States Department of Agriculture (USDA). Additional data sources include digital orthophotography from the USDA National Agriculture Imagery Program (NAIP) flown in August 2022 and the North Dakota Geological Survey LiDAR Map Series, which compiles raw data flown in November 2021 from the North Dakota State Water Commission. From this investigation, no landslides were mapped within the quadrangle.

ROAD CLASSIFICATION

- Expressway
- Secondary Hwy
- Ramp
- Local Connector
- Local Road
- 4WD
- Interstate Route
- US Route
- State Route

Scale 1:24,000

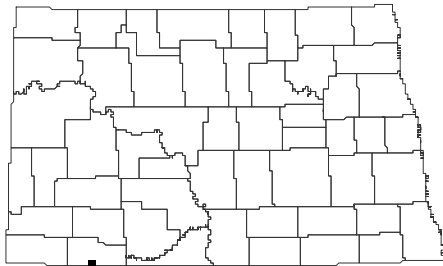



Lambert Conformal Conic Projection
North American 1983 Datum
USGS 7.5 Minute Topo Map

Standard Parallel 45°52'30"N, 46°0'0"N
NGVD 1988
Contour Interval 10 Feet

7°15' MN

2017 Magnetic North
Declination at Center of Sheet



Kid Rich Butte Quadrangle, North Dakota