

# Areas of Landslides

## Hannah SW Quadrangle, North Dakota

Christopher A. Maike

2025

Areas of landslides were investigated within this quadrangle based on a review of county historical aerial photography flown in 1962 by the United States Department of Agriculture (USDA). Additional data sources include digital orthophotography from the USDA National Agriculture Imagery Program (NAIP) flown in August to September 2024 and the North Dakota Geological Survey LiDAR Map Series, which compiles raw data flown in May 2019 to May 2020 from the North Dakota State Water Commission. From this investigation, no landslides were mapped within the quadrangle.

ROAD CLASSIFICATION

- Expressway

Secondary Hwy

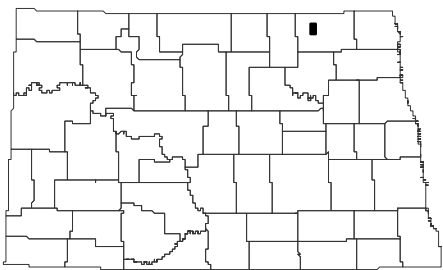

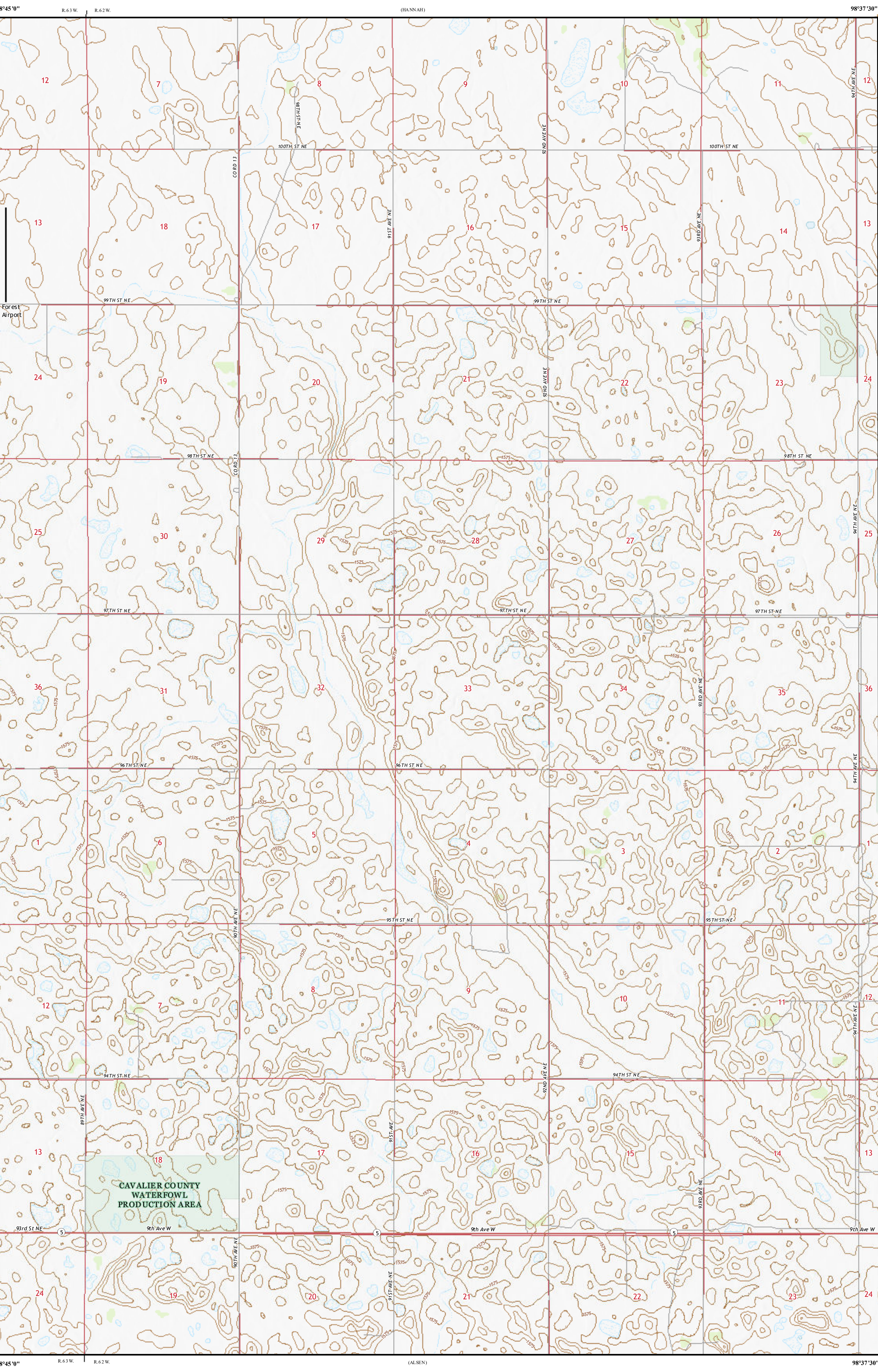
Ramp
- Local Connector

Local Road

4WD
- Interstate Route

US Route

State Route



Hannah SW Quadrangle, North Dakota

