

Areas of Landslides

Hirschville SW Quadrangle, North Dakota

Christopher A. Maike
&
Levi D. Moxness

2024

UNIT DESCRIPTIONS

QUATERNARY SYSTEM

RECENT/PLEISTOCENE

- Qlsa

Areas of Recently Active Landslides

Landslide areas showing movement between 2008 and 2021.
- Qls

Landslide Deposits

A mass of material that has moved downslope. Includes earth flows, slumps, and areas of soil creep.
- Qmls

Abandoned Mine Lands (Surface)

Surface disturbed by the surface mining of lignite. Includes potentially unstable highwalls, trenches, and tailings piles. Underground workings that have not yet collapsed and are not visible at the surface may be present adjacent to these mines.

Landslides identified on this quadrangle were mapped from stereo pairs, black and white 1:20,000 scale aerial photographs flown June to September 1958 by the United States Department of Agriculture (USDA). Additional data sources include digital orthophotography from the USDA National Agriculture Imagery Program (NAIP) flown in June 2016 and the North Dakota Geological Survey LiDAR Map Series, which compiles raw data flown in November 2021 from the North Dakota State Water Commission.

Areas of recently active landslides (Qlsa) mapped on this quadrangle were identified from changes between the 2008 and 2021 LiDAR elevation datasets observed on an elevation subtraction raster. Noise introduced from data precision (typically within a foot between the LiDAR datasets) is removed on this raster by excluding the signal from elevation change in the +/- 1 foot interval. Geologists interpret areas of landslide movement in geomorphic context (typically a decrease in elevation near a landslide headscarp paired with an increase in elevation downslope near the toe) and delineate those areas within the larger landslide dataset. Landslides not identified as recently active may have also experienced movement relatively recently, but did not show discernable signs of movement during the 2008 to 2021 window between LiDAR collects.

ROAD CLASSIFICATION

- Expressway

Local Connector
- Secondary Hwy

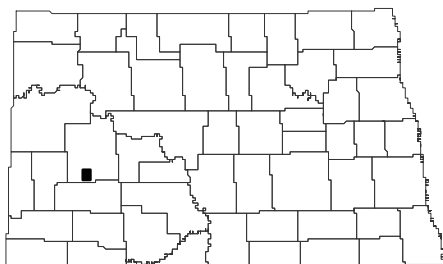

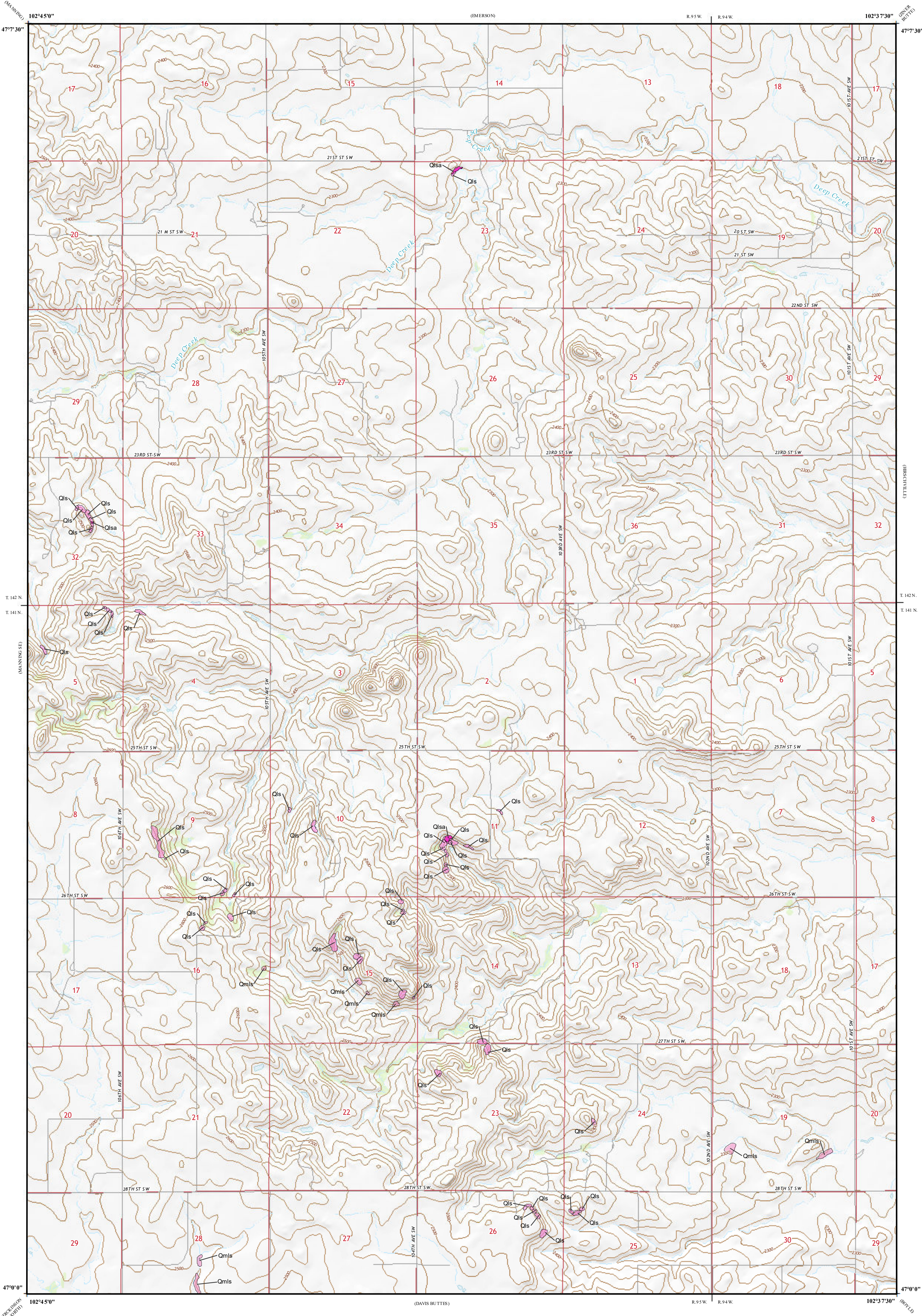
Local Road
- Ramp

4WD
- Interstate Route

US Route

State Route

Slope Failure Statistical Summary				
Map Unit	No. of Landslides	Mapped Landslide Area		Map Area %
		acres	m ²	
Total Landslides (Qls & Qlsa)	62	52	210,305	0.16
Recently Active Landslides (Qlsa)	3	2	7,757	0.01
3.7% of the mapped landslide area was active between 2008 and 2021				



Hirschville SW Quadrangle, North Dakota

