

# Areas of Landslides

## Eagles Nest Butte Quadrangle, North Dakota

Christopher A. Maike

2024

UNIT DESCRIPTIONS

- Geology Undifferentiated
- Area Not Mapped

Areas of landslides were investigated within this quadrangle based on a review of county historical aerial photography flown in 1957 by the United States Department of Agriculture (USDA). Additional data sources include digital orthophotography from the USDA National Agriculture Imagery Program (NAIP) flown in August 2022 and the North Dakota Geological Survey LiDAR Map Series, which compiles raw data flown in November 2021 from the North Dakota State Water Commission. From this investigation, no landslides were mapped within the quadrangle.

ROAD CLASSIFICATION

- Expressway

Secondary Hwy

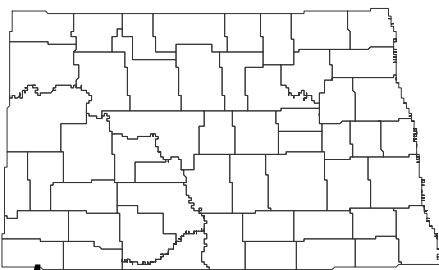

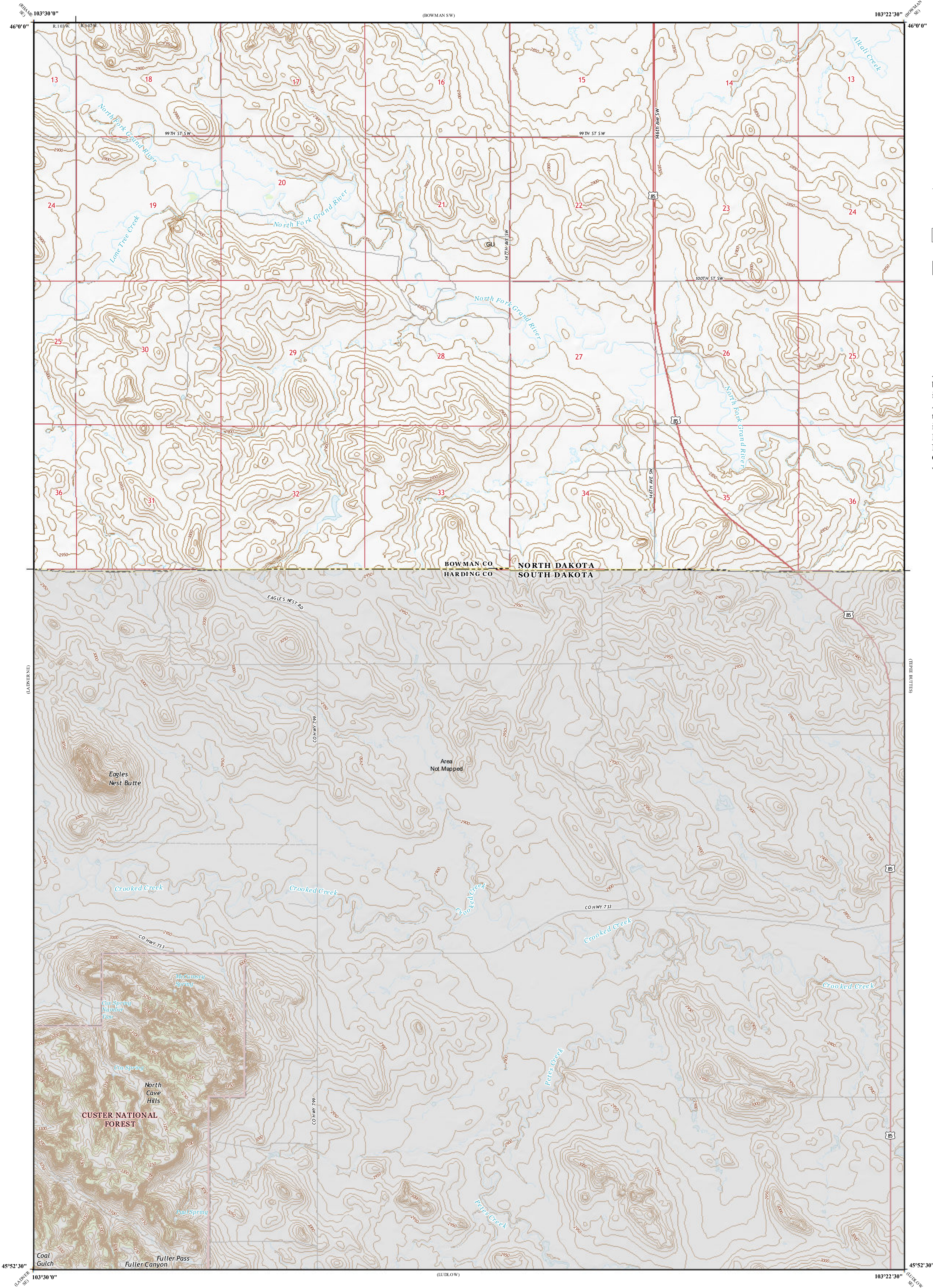
Ramp

Interstate Route
- Local Connector

Local Road

4WD

US Route
- 



Eagles Nest Butte Quadrangle, North Dakota

