

# Areas of Landslides

## Bowman Quadrangle, North Dakota

Christopher A. Maike  
&  
Levi D. Moxness  
2024

### UNIT DESCRIPTIONS

 Geology Undifferentiated

### QUATERNARY SYSTEM




### RECENT/PLEISTOCENE

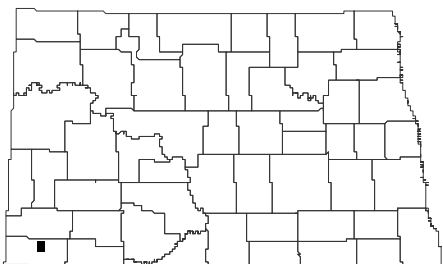

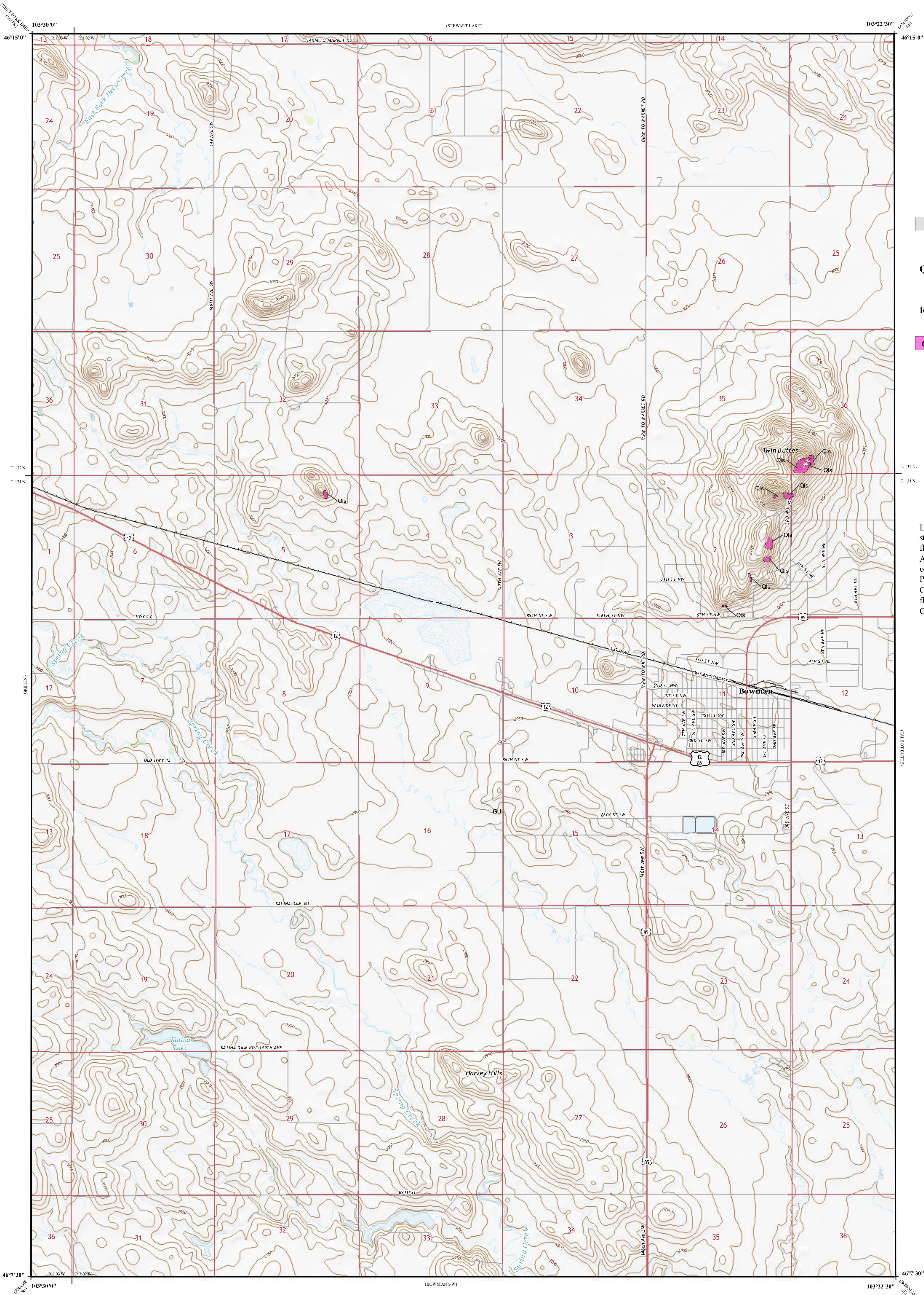
 Qls Landslide Deposits

A mass of material that has moved downslope. Includes earth flows, slumps, and areas of soil creep.

Landslides identified on this quadrangle were mapped from stereo pairs, black and white 1:20,000 scale aerial photographs flown in July 1957 by the United States Department of Agriculture (USDA). Additional data sources include digital orthophotography from the USDA National Agriculture Imagery Program (NAIP) flown in August 2022 and the North Dakota Geological Survey LiDAR Map Series, which compiles raw data flown in November 2021 from the North Dakota State Water Commission.

### ROAD CLASSIFICATION

Expressway  Local Connector   
Secondary Hwy  Local Road   
Ramp  4WD   
 Interstate Route  US Route  State Route



Bowman Quadrangle, North Dakota

