

Areas of Landslides

Landa SW Quadrangle, North Dakota

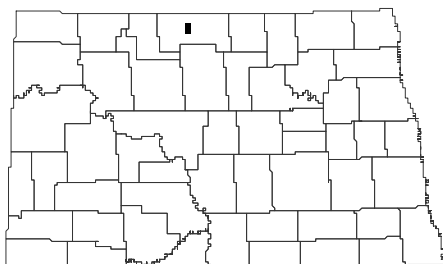

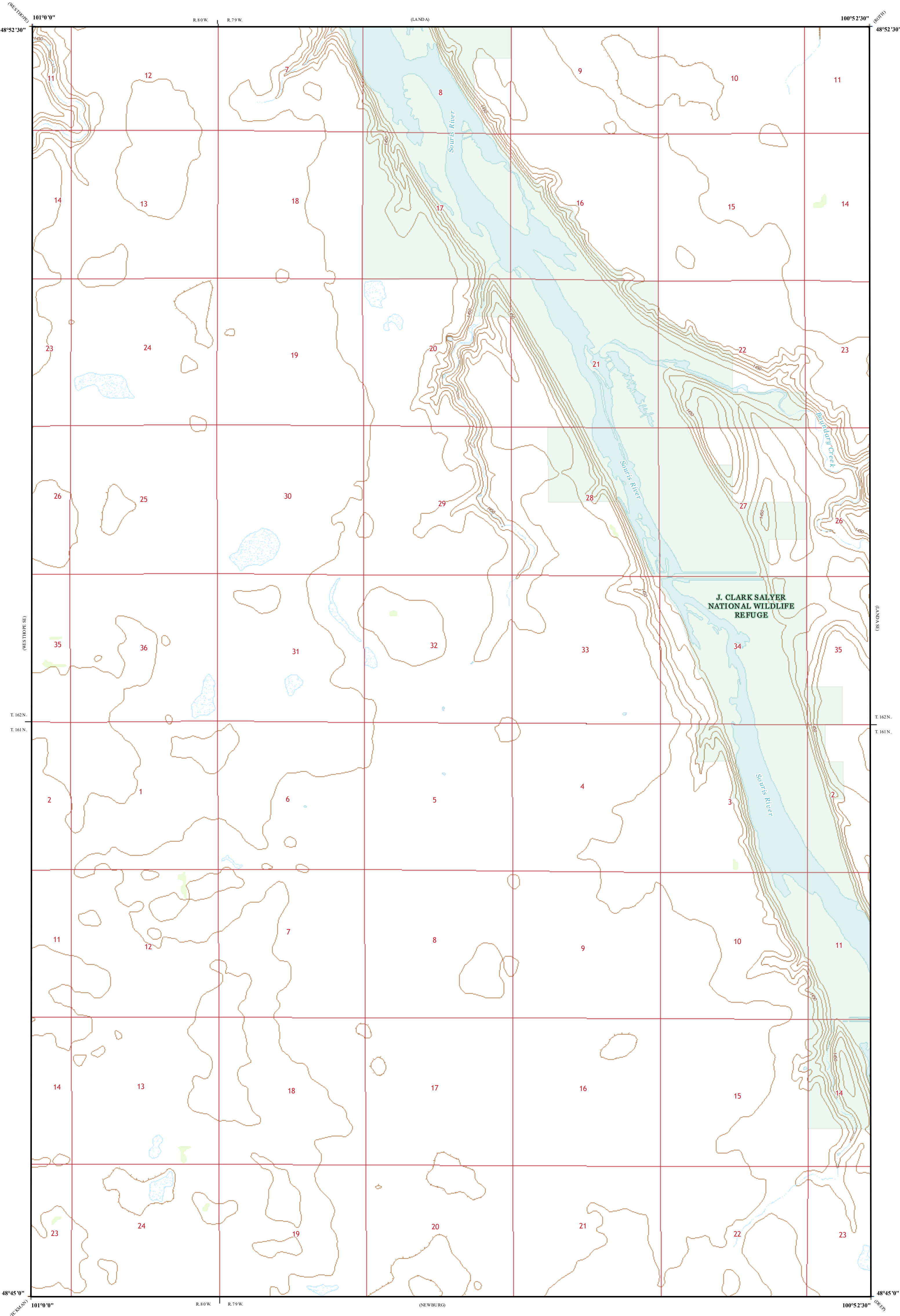
**Benjamin C. York
&
Christopher A. Maike**

2025

Areas of landslides were investigated within this quadrangle based on a review of county historical aerial photography flown in 1961 by the United States Department of Agriculture (USDA). Additional data sources include digital orthophotography from the USDA National Agriculture Imagery Program (NAIP) flown in September 2024 and the North Dakota Geological Survey LiDAR Map Series, which compiles raw data flown in October 2021 from the North Dakota State Water Commission. From this investigation, no landslides were mapped within the quadrangle.

ROAD CLASSIFICATION

- | | | | |
|---------------|------------------|-----------------|-------------|
| Expressway | | Local Connector | |
| Secondary Hwy | | Local Road | |
| Ramp | | 4WD | |
| | Interstate Route | | US Route |
| | | | State Route |



Landa SW Quadrangle, North Dakota

