

# Areas of Landslides

## Horse Creek School Quadrangle, North Dakota

Edward C. Murphy

2009

### UNIT DESCRIPTIONS

 Geology Undifferentiated

### QUATERNARY SYSTEM

#### RECENT/PLEISTOCENE

 Landslide Deposits

Variable mixture of strata and deposits that have slid to the base of steep slopes. Most of the landslides in this area are hundreds, if not thousands, of years old.

### Geologic Symbols

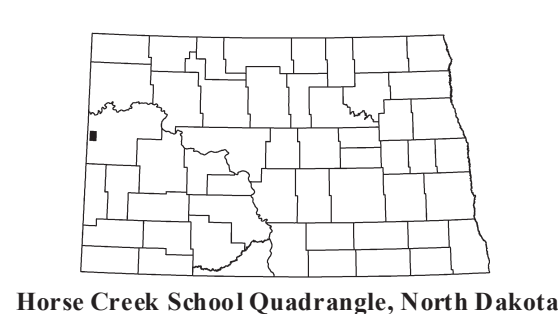

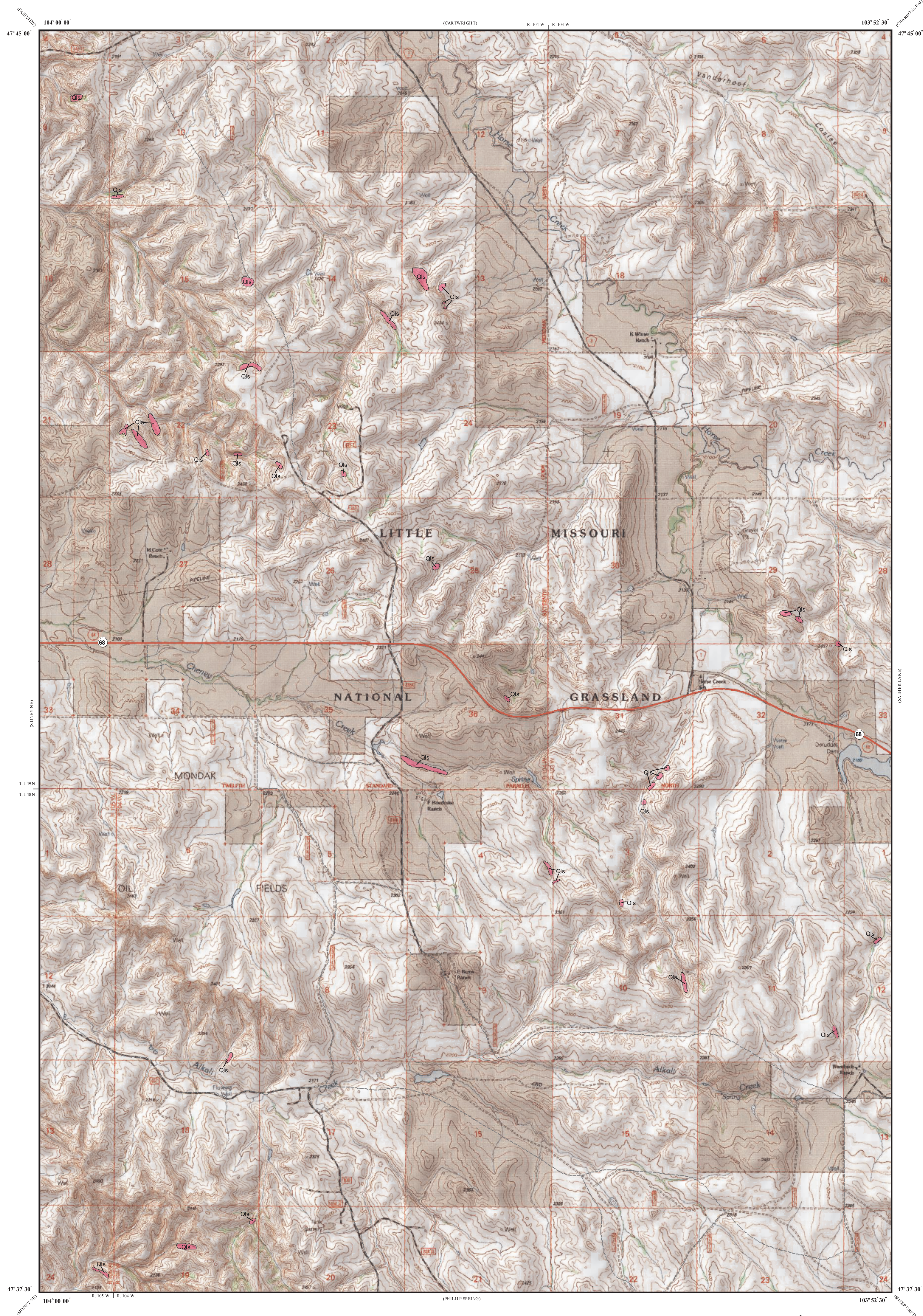
 Known contact between two geologic units.

### Other Features

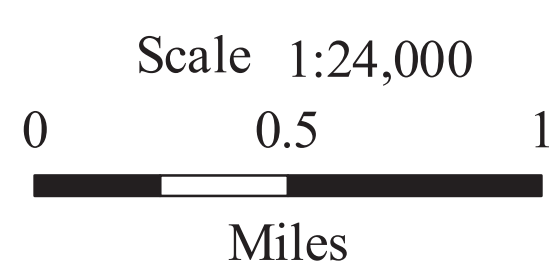
 State Highway

 Paved Road

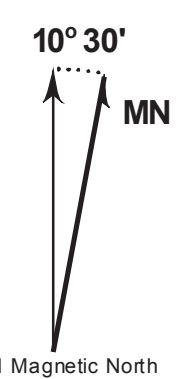
 Unpaved Road



Horse Creek School Quadrangle, North Dakota



Lambert Conformal Conic Projection Standard Parallels 47° 37' 30" and 47° 45' 00"  
1927 North American Datum NGVD 1929  
USGS 7.5 Minute Topographic Map Contour Interval 20 Feet  
Road Layer Rectified to 2003 NAIP Digital Orthophoto



2001 Magnetic North  
Declination at Center of Sheet