

Areas of Landslides

Burning Mine Butte Quadrangle, North Dakota

Edward C. Murphy

2009



UNIT DESCRIPTIONS

Geology Undifferentiated

QUATERNARY SYSTEM

RECENT/PLEISTOCENE

Landslide Deposits

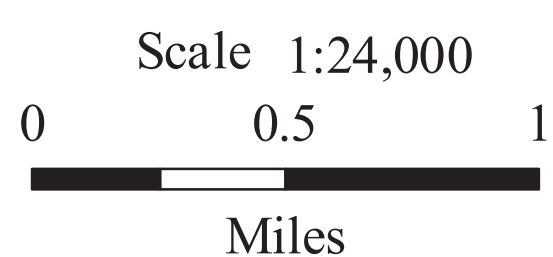
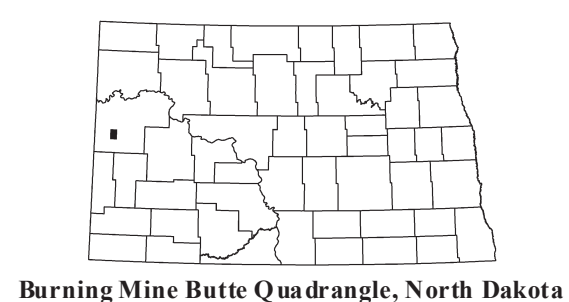
Variable mixture of strata and deposits that have slid to the base of steep slopes. Most of the landslides in this area are hundreds, if not thousands, of years old.

Geologic Symbols

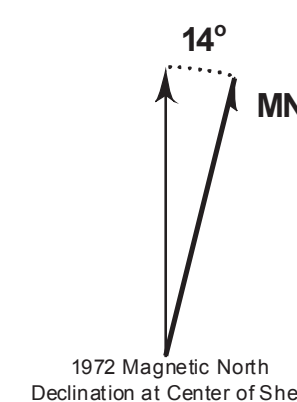
Known contact between two geologic units.

Other Features

Unpaved Road



Lambert Conformal Conic Projection Standard Parallels 47°30'00" and 47°37'30"
1927 North American Datum NGVD 1929
USGS 7.5 Minute Topographic Map Contour Interval 20 Feet
Road Layer Rectified to 2003 NAIP Digital Orthophoto



1972 Magnetic North
Declination at Center of Sheet