

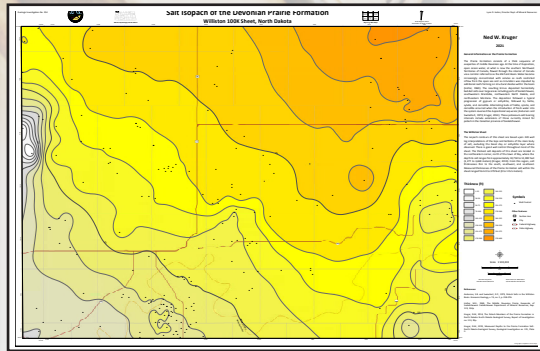



# NEW PUBLICATIONS

All Survey publications (maps, posters, and reports) are available for free download from our website ([www.dmr.nd.gov/ndgs/Publication\\_List/](http://www.dmr.nd.gov/ndgs/Publication_List/)). Paper copies of 24K maps are \$5, 100K are \$10, and posters are typically \$15.



## Geologic Investigations

- Bader, J.W., 2021, Assembling Laurentia: Precambrian compressed tectonics in North Dakota and surrounding areas, North Dakota: North Dakota Geological Survey Geologic Investigations no. 251.
- Thapa, N., and Stoldorf, T.D., 2021, Inyan Kara, Hazen 100K, North Dakota: North Dakota Geological Survey Geologic Investigations no. 252.
- Kruger, N.W., 2021, Salt Isopach of the Devonian Prairie Formation, Kenmare 100K Sheet, North Dakota: North Dakota Geological Survey Geologic Investigations no. 253.
- Kruger, N.W., 2021, Salt Isopach of the Devonian Prairie Formation, Williston 100K Sheet, North Dakota: North Dakota Geological Survey Geologic Investigations no. 254.
- Neshiem, T.O., 2021, Investigations into Petroleum Source Rocks within the Mississippian Madison Group: Bluell Subinterval of Western McKenzie County, North Dakota: North Dakota Geological Survey Geologic Investigations no. 255.

## Landslides

- Anderson, F.J., 2021, Areas of Landslides Barren Butte Quadrangle, ND Quadrangle: North Dakota Geological Survey 24K Map Series No. BrnB - I.
- Anderson, F.J., 2021, Areas of Landslides Beulah Quadrangle, ND Quadrangle: North Dakota Geological Survey 24K Map Series No. Bulh - I.
- Anderson, F.J., 2021, Areas of Landslides Beulah NE Quadrangle, ND Quadrangle: North Dakota Geological Survey 24K Map Series No. Bulh NE - I.
- Anderson, F.J., 2021, Areas of Landslides Beulah NW Quadrangle, ND Quadrangle: North Dakota Geological Survey 24K Map Series No. Bulh NW - I.
- Anderson, F.J., 2021, Areas of Landslides Burnt Butte Quadrangle, ND Quadrangle: North Dakota Geological Survey 24K Map Series No. BrtB - I.
- Anderson, F.J., 2021, Areas of Landslides Braddock Quadrangle, ND Quadrangle: North Dakota Geological Survey 24K Map Series No. Brdk - I.

- Anderson, F.J., 2021, Areas of Landslides Braddock NE Quadrangle, ND Quadrangle: North Dakota Geological Survey 24K Map Series No. Brdk NE - I.
- Anderson, F.J., 2021, Areas of Landslides Braddock NW Quadrangle, ND Quadrangle: North Dakota Geological Survey 24K Map Series No. Brdk NW - I.
- Anderson, F.J., 2021, Areas of Landslides Cannon Ball SE Quadrangle, ND Quadrangle: North Dakota Geological Survey 24K Map Series No. CnnB SE - I.
- Anderson, F.J., 2021, Areas of Landslides Cannon Ball SW Quadrangle, ND Quadrangle: North Dakota Geological Survey 24K Map Series No. CnnB SW - I.
- Anderson, F.J., 2021, Areas of Landslides Clear Lake Quadrangle, ND Quadrangle: North Dakota Geological Survey 24K Map Series No. ClrL - I.
- Anderson, F.J., 2021, Areas of Landslides Coldwater Lake Quadrangle, ND Quadrangle: North Dakota Geological Survey 24K Map Series No. CdwL - I.
- Anderson, F.J., 2021, Areas of Landslides Coldwater Lake NE Quadrangle, ND Quadrangle: North Dakota Geological Survey 24K Map Series No. CdwL NE - I.
- Anderson, F.J., 2021, Areas of Landslides Dana Quadrangle, ND Quadrangle: North Dakota Geological Survey 24K Map Series No. Dana - I.
- Anderson, F.J., 2021, Areas of Landslides Demicks Lake Quadrangle, ND Quadrangle: North Dakota Geological Survey 24K Map Series No. Dmkl - I.
- Anderson, F.J., 2021, Areas of Landslides Driscoll Quadrangle, ND Quadrangle: North Dakota Geological Survey 24K Map Series No. Drsl - I.
- Anderson, F.J., 2021, Areas of Landslides Forbes Quadrangle, ND Quadrangle: North Dakota Geological Survey 24K Map Series No. Frbs - I.
- Anderson, F.J., 2021, Areas of Landslides Forbes NW Quadrangle, ND Quadrangle: North Dakota Geological Survey 24K Map Series No. Frbs NW - I.

- Anderson, F.J., 2021, Areas of Landslides Fort Yates NE Quadrangle, ND Quadrangle: North Dakota Geological Survey 24K Map Series No. FtYt NE - I.
- Anderson, F.J., 2021, Areas of Landslides Fort Yates NW Quadrangle, ND Quadrangle: North Dakota Geological Survey 24K Map Series No. FtYt NW - I.
- Anderson, F.J., 2021, Areas of Landslides Froelich Dam Quadrangle, ND Quadrangle: North Dakota Geological Survey 24K Map Series No. FrID - I.
- Anderson, F.J., 2021, Areas of Landslides Garrison Dam South Quadrangle, ND Quadrangle: North Dakota Geological Survey 24K Map Series No. GrrD S - I.
- Anderson, F.J., 2021, Areas of Landslides Grassna Quadrangle, ND Quadrangle: North Dakota Geological Survey 24K Map Series No. Grsa - I.
- Anderson, F.J., 2021, Areas of Landslides Grassna NW Quadrangle, ND Quadrangle: North Dakota Geological Survey 24K Map Series No. Grsa NW - I.
- Anderson, F.J., 2021, Areas of Landslides Grassy Butte SE Quadrangle, ND Quadrangle: North Dakota Geological Survey 24K Map Series No. GrsB SE - I.
- Anderson, F.J., 2021, Areas of Landslides Half Timber Butte Quadrangle, ND Quadrangle: North Dakota Geological Survey 24K Map Series No. HfTB - I.
- Anderson, F.J., 2021, Areas of Landslides Hazelton Quadrangle, ND Quadrangle: North Dakota Geological Survey 24K Map Series No. Hztn - I.
- Anderson, F.J., 2021, Areas of Landslides Hazen East Quadrangle, ND Quadrangle: North Dakota Geological Survey 24K Map Series No. Hzen E - I.
- Anderson, F.J., 2021, Areas of Landslides Hazen NE Quadrangle, ND Quadrangle: North Dakota Geological Survey 24K Map Series No. NE - I.
- Anderson, F.J., 2021, Areas of Landslides Hazen NW Quadrangle, ND Quadrangle: North Dakota Geological Survey 24K Map Series No. NW - I.
- Anderson, F.J., 2021, Areas of Landslides Hazen West Quadrangle, ND Quadrangle: North Dakota Geological Survey 24K Map Series No. Hzen W - I.
- Anderson, F.J., 2021, Areas of Landslides Jamestown Quadrangle, ND Quadrangle: North Dakota Geological Survey 24K Map Series No. JmtN - I.
- Anderson, F.J., 2021, Areas of Landslides Keever Butte Quadrangle, ND Quadrangle: North Dakota Geological Survey 24K Map Series No. KvrB - I.
- Anderson, F.J., 2021, Areas of Landslides Kiefer Buttes Quadrangle, ND Quadrangle: North Dakota Geological Survey 24K Map Series No. KfrB - I.
- Anderson, F.J., 2021, Areas of Landslides Lake Geneva Quadrangle, ND Quadrangle: North Dakota Geological Survey 24K Map Series No. LkGn - I.
- Anderson, F.J., 2021, Areas of Landslides Long Lake NE Quadrangle, ND Quadrangle: North Dakota Geological Survey 24K Map Series No. LngL NE - I.
- Anderson, F.J., 2021, Areas of Landslides McKenzie NW Quadrangle, ND Quadrangle: North Dakota Geological Survey 24K Map Series No. McKn NW - I.
- Anderson, F.J., 2021, Areas of Landslides Mandan Quadrangle, ND Quadrangle: North Dakota Geological Survey 24K Map Series No. Mndn - I.
- Anderson, F.J., 2021, Areas of Landslides Maple Leaf Quadrangle, ND Quadrangle: North Dakota Geological Survey 24K Map Series No. MplL - I.
- Anderson, F.J., 2021, Areas of Landslides Menoken Quadrangle, ND Quadrangle: North Dakota Geological Survey 24K Map Series No. Mnkn - I.
- Anderson, F.J., 2021, Areas of Landslides Menoken SW Quadrangle, ND Quadrangle: North Dakota Geological Survey 24K Map Series No. Mnkn SW - I.
- Anderson, F.J., 2021, Areas of Landslides Oriska Quadrangle, ND Quadrangle: North Dakota Geological Survey 24K Map Series No. Orsk - I.
- Anderson, F.J., 2021, Areas of Landslides Pillsbury SE Quadrangle, ND Quadrangle: North Dakota Geological Survey 24K Map Series No. Plsb SE - I.
- Anderson, F.J., 2021, Areas of Landslides Pillsbury SW Quadrangle, ND Quadrangle: North Dakota Geological Survey 24K Map Series No. Plsb SW - I.
- Anderson, F.J., 2021, Areas of Landslides Pollock Quadrangle, ND Quadrangle: North Dakota Geological Survey 24K Map Series No. Plck - I.
- Anderson, F.J., 2021, Areas of Landslides Pollock NW Quadrangle, ND Quadrangle: North Dakota Geological Survey 24K Map Series No. Plck NW - I.
- Anderson, F.J., 2021, Areas of Landslides Rat Lake Quadrangle, ND Quadrangle: North Dakota Geological Survey 24K Map Series No. RatL - I.
- Anderson, F.J., 2021, Areas of Landslides Rat Lake SE Quadrangle, ND Quadrangle: North Dakota Geological Survey 24K Map Series No. RatL SE - I.
- Anderson, F.J., 2021, Areas of Landslides Red Butte Quadrangle, ND Quadrangle: North Dakota Geological Survey 24K Map Series No. RedB - I.
- Anderson, F.J., 2021, Areas of Landslides Red Butte NW Quadrangle, ND Quadrangle: North Dakota Geological Survey 24K Map Series No. RedB NW - I.
- Anderson, F.J., 2021, Areas of Landslides Red Mike Hill Quadrangle, ND Quadrangle: North Dakota Geological Survey 24K Map Series No. RdMH - I.
- Anderson, F.J., 2021, Areas of Landslides Riverdale South Quadrangle, ND Quadrangle: North Dakota Geological Survey 24K Map Series No. Rvdl S - I.
- Anderson, F.J., 2021, Areas of Landslides Sanish Quadrangle, ND Quadrangle: North Dakota Geological Survey 24K Map Series No. Snsh - I.
- Anderson, F.J., 2021, Areas of Landslides Scairt Woman Draw Quadrangle, ND Quadrangle: North Dakota Geological Survey 24K Map Series No. ScWD - I.
- Anderson, F.J., 2021, Areas of Landslides Selfridge Quadrangle, ND Quadrangle: North Dakota Geological Survey 24K Map Series No. Slfr - I.
- Anderson, F.J., 2021, Areas of Landslides Senger Lake North Quadrangle, ND Quadrangle: North Dakota Geological Survey 24K Map Series No. SngL N - I.

- Anderson, F.J., 2021, Areas of Landslides Senger Lake South Quadrangle, ND Quadrangle: North Dakota Geological Survey 24K Map Series No. SngL S - I.
- Anderson, F.J., 2021, Areas of Landslides Sibley Quadrangle, ND Quadrangle: North Dakota Geological Survey 24K Map Series No. Sbly - I.
- Anderson, F.J., 2021, Areas of Landslides Sibley Butte Quadrangle, ND Quadrangle: North Dakota Geological Survey 24K Map Series No. SblB - I.
- Anderson, F.J., 2021, Areas of Landslides Solberg Butte Quadrangle, ND Quadrangle: North Dakota Geological Survey 24K Map Series No. SbgB - I.
- Anderson, F.J., 2021, Areas of Landslides Stanton Quadrangle, ND Quadrangle: North Dakota Geological Survey 24K Map Series No. Stnt - I.
- Anderson, F.J., 2021, Areas of Landslides Stanton SE Quadrangle, ND Quadrangle: North Dakota Geological Survey 24K Map Series No. Stnt SE - I.
- Anderson, F.J., 2021, Areas of Landslides Stony Slough Quadrangle, ND Quadrangle: North Dakota Geological Survey 24K Map Series No. StnS - I.
- Anderson, F.J., 2021, Areas of Landslides Underwood Quadrangle, ND Quadrangle: North Dakota Geological Survey 24K Map Series No. Undw - I.
- Anderson, F.J., 2021, Areas of Landslides Washburn Quadrangle, ND Quadrangle: North Dakota Geological Survey 24K Map Series No. Wsbr - I.
- Anderson, F.J., 2021, Areas of Landslides Washburn NE Quadrangle, ND Quadrangle: North Dakota Geological Survey 24K Map Series No. Wsbr NE - I.
- Anderson, F.J., 2021, Areas of Landslides Washburn SW Quadrangle, ND Quadrangle: North Dakota Geological Survey 24K Map Series No. Wsbr SW - I.
- Anderson, F.J., 2021, Areas of Landslides Williston East Quadrangle, ND Quadrangle: North Dakota Geological Survey 24K Map Series No. Wlst E - I.
- Anderson, F.J., 2021, Areas of Landslides Zap Quadrangle, ND Quadrangle: North Dakota Geological Survey 24K Map Series No. Zap - I.
- Anderson, F.J., 2021, Areas of Landslides Zeeland NW Quadrangle, ND Quadrangle: North Dakota Geological Survey 24K Map Series No. Zlnd NW - I.
- Maike, C.A., 2021, Areas of Landslides Adams SE Quadrangle, ND Quadrangle: North Dakota Geological Survey 24K Map Series No. Adms SE - I.
- Maike, C.A., 2021, Areas of Landslides Adams SW Quadrangle, ND Quadrangle: North Dakota Geological Survey 24K Map Series No. Adms SW - I.
- Maike, C.A., 2021, Areas of Landslides Ardoch Quadrangle, ND Quadrangle: North Dakota Geological Survey 24K Map Series No. Ardh - I.
- Maike, C.A., 2021, Areas of Landslides Bartlett Quadrangle, ND Quadrangle: North Dakota Geological Survey 24K Map Series No. Brlt - I.
- Maike, C.A., 2021, Areas of Landslides Binford Quadrangle, ND Quadrangle: North Dakota Geological Survey 24K Map Series No. Bnfd - I.
- Maike, C.A., 2021, Areas of Landslides Binford NE Quadrangle, ND Quadrangle: North Dakota Geological Survey 24K Map Series No. Bnfd NE - I.
- Maike, C.A., 2021, Areas of Landslides Binford NW Quadrangle, ND Quadrangle: North Dakota Geological Survey 24K Map Series No. Bnfd NW - I.
- Maike, C.A., 2021, Areas of Landslides Bitter Lake Quadrangle, ND Quadrangle: North Dakota Geological Survey 24K Map Series No. BtrL - I.
- Maike, C.A., 2021, Areas of Landslides Brantford Quadrangle, ND Quadrangle: North Dakota Geological Survey 24K Map Series No. Brnt - I.
- Maike, C.A., 2021, Areas of Landslides Brantford NE Quadrangle, ND Quadrangle: North Dakota Geological Survey 24K Map Series No. Brnt NE - I.
- Maike, C.A., 2021, Areas of Landslides Brantford NW Quadrangle, ND Quadrangle: North Dakota Geological Survey 24K Map Series No. Brnt NW - I.
- Maike, C.A., 2021, Areas of Landslides Brocket Quadrangle, ND Quadrangle: North Dakota Geological Survey 24K Map Series No. Brkt - I.
- Maike, C.A., 2021, Areas of Landslides Camp Grafton Quadrangle, ND Quadrangle: North Dakota Geological Survey 24K Map Series No. CmpG - I.
- Maike, C.A., 2021, Areas of Landslides Crary Quadrangle, ND Quadrangle: North Dakota Geological Survey 24K Map Series No. Crry - I.
- Maike, C.A., 2021, Areas of Landslides Crary NW Quadrangle, ND Quadrangle: North Dakota Geological Survey 24K Map Series No. Crry NW - I.
- Maike, C.A., 2021, Areas of Landslides Dahlen Quadrangle, ND Quadrangle: North Dakota Geological Survey 24K Map Series No. Dhln - I.
- Maike, C.A., 2021, Areas of Landslides Derrick Quadrangle, ND Quadrangle: North Dakota Geological Survey 24K Map Series No. Drck - I.
- Maike, C.A., 2021, Areas of Landslides Derrick NW Quadrangle, ND Quadrangle: North Dakota Geological Survey 24K Map Series No. Drck NW - I.
- Maike, C.A., 2021, Areas of Landslides Derrick SE Quadrangle, ND Quadrangle: North Dakota Geological Survey 24K Map Series No. Drck SE - I.
- Maike, C.A., 2021, Areas of Landslides Derrick SW Quadrangle, ND Quadrangle: North Dakota Geological Survey 24K Map Series No. Drck SW - I.
- Maike, C.A., 2021, Areas of Landslides Devils Lake Quadrangle, ND Quadrangle: North Dakota Geological Survey 24K Map Series No. DvIL - I.
- Maike, C.A., 2021, Areas of Landslides Devils Lake Mtn Quadrangle, ND Quadrangle: North Dakota Geological Survey 24K Map Series No. DvLM - I.
- Maike, C.A., 2021, Areas of Landslides Doyon Quadrangle, ND Quadrangle: North Dakota Geological Survey 24K Map Series No. Doyn - I.
- Maike, C.A., 2021, Areas of Landslides Edmore Quadrangle, ND Quadrangle: North Dakota Geological Survey 24K Map Series No. Edmr - I.

- Maike, C.A., 2021, Areas of Landslides Edmore NE Quadrangle, ND Quadrangle: North Dakota Geological Survey 24K Map Series No. Edmr NE - I.
- Maike, C.A., 2021, Areas of Landslides Edmore SW Quadrangle, ND Quadrangle: North Dakota Geological Survey 24K Map Series No. Edmr SW - I.
- Maike, C.A., 2021, Areas of Landslides Fairdale Quadrangle, ND Quadrangle: North Dakota Geological Survey 24K Map Series No. Frdl - I.
- Maike, C.A., 2021, Areas of Landslides Fordville Quadrangle, ND Quadrangle: North Dakota Geological Survey 24K Map Series No. Frdv - I.
- Maike, C.A., 2021, Areas of Landslides Fordville SE Quadrangle, ND Quadrangle: North Dakota Geological Survey 24K Map Series No. Frdv SE - I.
- Maike, C.A., 2021, Areas of Landslides Fordville SW Quadrangle, ND Quadrangle: North Dakota Geological Survey 24K Map Series No. Frdv SW - I.
- Maike, C.A., 2021, Areas of Landslides Forest River Quadrangle, ND Quadrangle: North Dakota Geological Survey 24K Map Series No. FrsR - I.
- Maike, C.A., 2021, Areas of Landslides Fort Totten Quadrangle, ND Quadrangle: North Dakota Geological Survey 24K Map Series No. FtTn - I.
- Maike, C.A., 2021, Areas of Landslides Free Peoples Lake Quadrangle, ND Quadrangle: North Dakota Geological Survey 24K Map Series No. FrPL - I.
- Maike, C.A., 2021, Areas of Landslides Gilby Quadrangle, ND Quadrangle: North Dakota Geological Survey 24K Map Series No. Glby - I.
- Maike, C.A., 2021, Areas of Landslides Grace City Quadrangle, ND Quadrangle: North Dakota Geological Survey 24K Map Series No. GrcC - I.
- Maike, C.A., 2021, Areas of Landslides Grafton Quadrangle, ND Quadrangle: North Dakota Geological Survey 24K Map Series No. Grft - I.
- Maike, C.A., 2021, Areas of Landslides Grand Harbor Quadrangle, ND Quadrangle: North Dakota Geological Survey 24K Map Series No. GrnH - I.
- Maike, C.A., 2021, Areas of Landslides Hamar Quadrangle, ND Quadrangle: North Dakota Geological Survey 24K Map Series No. Hmar - I.
- Maike, C.A., 2021, Areas of Landslides Horseshoe Lake Quadrangle, ND Quadrangle: North Dakota Geological Survey 24K Map Series No. HshL - I.
- Maike, C.A., 2021, Areas of Landslides Inkster Quadrangle, ND Quadrangle: North Dakota Geological Survey 24K Map Series No. Inks - I.
- Maike, C.A., 2021, Areas of Landslides Inkster NE Quadrangle, ND Quadrangle: North Dakota Geological Survey 24K Map Series No. Inks NE - I.
- Maike, C.A., 2021, Areas of Landslides Inkster SE Quadrangle, ND Quadrangle: North Dakota Geological Survey 24K Map Series No. Inks SE - I.
- Maike, C.A., 2021, Areas of Landslides Jessie Quadrangle, ND Quadrangle: North Dakota Geological Survey 24K Map Series No. Jsse - I.
- Maike, C.A., 2021, Areas of Landslides Johnson Lake Quadrangle, ND Quadrangle: North Dakota Geological Survey 24K Map Series No. JhnL - I.
- Maike, C.A., 2021, Areas of Landslides Juanita Quadrangle, ND Quadrangle: North Dakota Geological Survey 24K Map Series No. Jnta - I.
- Maike, C.A., 2021, Areas of Landslides Klotten Quadrangle, ND Quadrangle: North Dakota Geological Survey 24K Map Series No. Kltn - I.
- Maike, C.A., 2021, Areas of Landslides Klotten NW Quadrangle, ND Quadrangle: North Dakota Geological Survey 24K Map Series No. Kltn NW - I.
- Maike, C.A., 2021, Areas of Landslides Klotten SE Quadrangle, ND Quadrangle: North Dakota Geological Survey 24K Map Series No. Kltn SE - I.
- Maike, C.A., 2021, Areas of Landslides Lake Coe Quadrangle, ND Quadrangle: North Dakota Geological Survey 24K Map Series No. LkCo - I.
- Maike, C.A., 2021, Areas of Landslides Lakota Quadrangle, ND Quadrangle: North Dakota Geological Survey 24K Map Series No. Lkta - I.
- Maike, C.A., 2021, Areas of Landslides Lakota NW Quadrangle, ND Quadrangle: North Dakota Geological Survey 24K Map Series No. Lkta NW - I.
- Maike, C.A., 2021, Areas of Landslides Lambs Lake Quadrangle, ND Quadrangle: North Dakota Geological Survey 24K Map Series No. LmbL - I.
- Maike, C.A., 2021, Areas of Landslides Lawton Quadrangle, ND Quadrangle: North Dakota Geological Survey 24K Map Series No. Lwtn - I.
- Maike, C.A., 2021, Areas of Landslides McHenry Quadrangle, ND Quadrangle: North Dakota Geological Survey 24K Map Series No. McHn - I.
- Maike, C.A., 2021, Areas of Landslides McVile Quadrangle, ND Quadrangle: North Dakota Geological Survey 24K Map Series No. McVI - I.
- Maike, C.A., 2021, Areas of Landslides McVile SE Quadrangle, ND Quadrangle: North Dakota Geological Survey 24K Map Series No. McVI SE - I.
- Maike, C.A., 2021, Areas of Landslides Mekinock Quadrangle, ND Quadrangle: North Dakota Geological Survey 24K Map Series No. Mknk - I.
- Maike, C.A., 2021, Areas of Landslides Michigan East Quadrangle, ND Quadrangle: North Dakota Geological Survey 24K Map Series No. Mhgn E - I.
- Maike, C.A., 2021, Areas of Landslides Michigan West Quadrangle, ND Quadrangle: North Dakota Geological Survey 24K Map Series No. Mhgn W - I.
- Maike, C.A., 2021, Areas of Landslides Minto Quadrangle, ND Quadrangle: North Dakota Geological Survey 24K Map Series No. Mnto - I.
- Maike, C.A., 2021, Areas of Landslides Mose Quadrangle, ND Quadrangle: North Dakota Geological Survey 24K Map Series No. Mose - I.
- Maike, C.A., 2021, Areas of Landslides Nash Quadrangle, ND Quadrangle: North Dakota Geological Survey 24K Map Series No. Nash - I.

- Maike, C.A., 2021, Areas of Landslides Oakwood Quadrangle, ND Quadrangle: North Dakota Geological Survey 24K Map Series No. Okwd - I.
- Maike, C.A., 2021, Areas of Landslides Orr Quadrangle, ND Quadrangle: North Dakota Geological Survey 24K Map Series No. Orr - I.
- Maike, C.A., 2021, Areas of Landslides Park River Quadrangle, ND Quadrangle: North Dakota Geological Survey 24K Map Series No. PrkR - I.
- Maike, C.A., 2021, Areas of Landslides Pekin Quadrangle, ND Quadrangle: North Dakota Geological Survey 24K Map Series No. Pkin - I.
- Maike, C.A., 2021, Areas of Landslides Pekin NE Quadrangle, ND Quadrangle: North Dakota Geological Survey 24K Map Series No. Pkin NE - I.
- Maike, C.A., 2021, Areas of Landslides Pekin NW Quadrangle, ND Quadrangle: North Dakota Geological Survey 24K Map Series No. Pkin NW - I.
- Maike, C.A., 2021, Areas of Landslides Pelto Quadrangle, ND Quadrangle: North Dakota Geological Survey 24K Map Series No. Plto - I.
- Maike, C.A., 2021, Areas of Landslides Pisek Quadrangle, ND Quadrangle: North Dakota Geological Survey 24K Map Series No. Psek - I.
- Maike, C.A., 2021, Areas of Landslides Pleasant Valley Quadrangle, ND Quadrangle: North Dakota Geological Survey 24K Map Series No. PlsV - I.
- Maike, C.A., 2021, Areas of Landslides Southam Quadrangle, ND Quadrangle: North Dakota Geological Survey 24K Map Series No. Sthm - I.
- Maike, C.A., 2021, Areas of Landslides Starkweather Quadrangle, ND Quadrangle: North Dakota Geological Survey 24K Map Series No. Strk - I.
- Maike, C.A., 2021, Areas of Landslides Starkweather NE Quadrangle, ND Quadrangle: North Dakota Geological Survey 24K Map Series No. Strk NE - I.
- Maike, C.A., 2021, Areas of Landslides Starkweather SE Quadrangle, ND Quadrangle: North Dakota Geological Survey 24K Map Series No. Strk SE - I.
- Maike, C.A., 2021, Areas of Landslides Sweetwater Quadrangle, ND Quadrangle: North Dakota Geological Survey 24K Map Series No. Swtw - I.
- Maike, C.A., 2021, Areas of Landslides Tokio Quadrangle, ND Quadrangle: North Dakota Geological Survey 24K Map Series No. Toki - I.
- Maike, C.A., 2021, Areas of Landslides Tokio SW Quadrangle, ND Quadrangle: North Dakota Geological Survey 24K Map Series No. Toki SW - I.
- Maike, C.A., 2021, Areas of Landslides Tolna Quadrangle, ND Quadrangle: North Dakota Geological Survey 24K Map Series No. Tlna - I.
- Maike, C.A., 2021, Areas of Landslides Veseleyville Quadrangle, ND Quadrangle: North Dakota Geological Survey 24K Map Series No. Vslv - I.
- Maike, C.A., 2021, Areas of Landslides Voss Quadrangle, ND Quadrangle: North Dakota Geological Survey 24K Map Series No. Voss - I.
- Maike, C.A., 2021, Areas of Landslides Warwick Quadrangle, ND Quadrangle: North Dakota Geological Survey 24K Map Series No. Wrwk - I.
- Maike, C.A., 2021, Areas of Landslides Webster Quadrangle, ND Quadrangle: North Dakota Geological Survey 24K Map Series No. Wbst - I.
- Maike, C.A., 2021, Areas of Landslides Whitman Quadrangle, ND Quadrangle: North Dakota Geological Survey 24K Map Series No. Wtmn - I.
- Moxness, L.D., 2021, Areas of Landslides Deisem Quadrangle, ND Quadrangle: North Dakota Geological Survey 24K Map Series No. Dsem - I.
- Moxness, L.D., 2021, Areas of Landslides Eckelson Quadrangle, ND Quadrangle: North Dakota Geological Survey 24K Map Series No. Eksn - I.
- Moxness, L.D., 2021, Areas of Landslides Eckelson SE Quadrangle, ND Quadrangle: North Dakota Geological Survey 24K Map Series No. Eksn SE - I.
- Moxness, L.D., 2021, Areas of Landslides Eckelson SW Quadrangle, ND Quadrangle: North Dakota Geological Survey 24K Map Series No. Eksn SW - I.
- Moxness, L.D., 2021, Areas of Landslides Edgeley Quadrangle, ND Quadrangle: North Dakota Geological Survey 24K Map Series No. Edgy - I.
- Moxness, L.D., 2021, Areas of Landslides Edgeley Junction Quadrangle, ND Quadrangle: North Dakota Geological Survey 24K Map Series No. EdgJ - I.
- Moxness, L.D., 2021, Areas of Landslides Edgeley SE Quadrangle, ND Quadrangle: North Dakota Geological Survey 24K Map Series No. Edgy SE - I.
- Moxness, L.D., 2021, Areas of Landslides Eldridge SE Quadrangle, ND Quadrangle: North Dakota Geological Survey 24K Map Series No. Eldg SE - I.
- Moxness, L.D., 2021, Areas of Landslides Eldridge SW Quadrangle, ND Quadrangle: North Dakota Geological Survey 24K Map Series No. Eldg SW - I.
- Moxness, L.D., 2021, Areas of Landslides Ellendale South Quadrangle, ND Quadrangle: North Dakota Geological Survey 24K Map Series No. Elnd S - I.
- Moxness, L.D., 2021, Areas of Landslides Frederick NW Quadrangle, ND Quadrangle: North Dakota Geological Survey 24K Map Series No. Frdk NW - I.
- Moxness, L.D., 2021, Areas of Landslides Fullerton Quadrangle, ND Quadrangle: North Dakota Geological Survey 24K Map Series No. Flrt - I.
- Moxness, L.D., 2021, Areas of Landslides Fullerton SE Quadrangle, ND Quadrangle: North Dakota Geological Survey 24K Map Series No. Flrt SE - I.
- Moxness, L.D., 2021, Areas of Landslides Guelph Quadrangle, ND Quadrangle: North Dakota Geological Survey 24K Map Series No. Glph - I.
- Moxness, L.D., 2021, Areas of Landslides Hecla Quadrangle, ND Quadrangle: North Dakota Geological Survey 24K Map Series No. Hcla - I.
- Moxness, L.D., 2021, Areas of Landslides Hecla NE Quadrangle, ND Quadrangle: North Dakota Geological Survey 24K Map Series No. Hcla NE - I.

Moxness, L.D., 2021, Areas of Landslides Hirschville SW Quadrangle, ND Quadrangle: North Dakota Geological Survey 24K Map Series No. Hrvl SW - I.

Moxness, L.D., 2021, Areas of Landslides Jud Quadrangle, ND Quadrangle: North Dakota Geological Survey 24K Map Series No. Jud - I.

Moxness, L.D., 2021, Areas of Landslides Jud NW Quadrangle, ND Quadrangle: North Dakota Geological Survey 24K Map Series No. Jud NW - I.

Moxness, L.D., 2021, Areas of Landslides Jud SE Quadrangle, ND Quadrangle: North Dakota Geological Survey 24K Map Series No. Jud SE - I.

Moxness, L.D., 2021, Areas of Landslides Killdeer Mountains Quadrangle, ND Quadrangle: North Dakota Geological Survey 24K Map Series No. KdrM - I.

Moxness, L.D., 2021, Areas of Landslides LaMoure SW Quadrangle, ND Quadrangle: North Dakota Geological Survey 24K Map Series No. LMor - I.

Moxness, L.D., 2021, Areas of Landslides Litchville Quadrangle, ND Quadrangle: North Dakota Geological Survey 24K Map Series No. Ltvl - I.

Moxness, L.D., 2021, Areas of Landslides Litchville SE Quadrangle, ND Quadrangle: North Dakota Geological Survey 24K Map Series No. Ltvl SE - I.

Moxness, L.D., 2021, Areas of Landslides Litchville SW Quadrangle, ND Quadrangle: North Dakota Geological Survey 24K Map Series No. Ltvl SW - I.

Moxness, L.D., 2021, Areas of Landslides Marion Quadrangle, ND Quadrangle: North Dakota Geological Survey 24K Map Series No. Mron - I.

Moxness, L.D., 2021, Areas of Landslides Marion NE Quadrangle, ND Quadrangle: North Dakota Geological Survey 24K Map Series No. Mron NE - I.

Moxness, L.D., 2021, Areas of Landslides Marion NW Quadrangle, ND Quadrangle: North Dakota Geological Survey 24K Map Series No. Mron NW - I.

Moxness, L.D., 2021, Areas of Landslides Millarton Quadrangle, ND Quadrangle: North Dakota Geological Survey 24K Map Series No. Mlrt - I.

Moxness, L.D., 2021, Areas of Landslides Monango Quadrangle, ND Quadrangle: North Dakota Geological Survey 24K Map Series No. Mntp - I.

Moxness, L.D., 2021, Areas of Landslides Monango NW Quadrangle, ND Quadrangle: North Dakota Geological Survey 24K Map Series No. Mntp NW - I.

Moxness, L.D., 2021, Areas of Landslides Monango SW Quadrangle, ND Quadrangle: North Dakota Geological Survey 24K Map Series No. Mntp SW - I.

Moxness, L.D., 2021, Areas of Landslides Moon Lake Quadrangle, ND Quadrangle: North Dakota Geological Survey 24K Map Series No. MonL - I.

Moxness, L.D., 2021, Areas of Landslides Nortonville Quadrangle, ND Quadrangle: North Dakota Geological Survey 24K Map Series No. Nrvl - I.

Moxness, L.D., 2021, Areas of Landslides Oakes SE Quadrangle, ND Quadrangle: North Dakota Geological Survey 24K Map Series No. Okes SE - I.

Moxness, L.D., 2021, Areas of Landslides Sanborn Quadrangle, ND Quadrangle: North Dakota Geological Survey 24K Map Series No. Snbn - I.

Moxness, L.D., 2021, Areas of Landslides Savo NE Quadrangle, ND Quadrangle: North Dakota Geological Survey 24K Map Series No. Savo NE - I.

Moxness, L.D., 2021, Areas of Landslides Savo NW Quadrangle, ND Quadrangle: North Dakota Geological Survey 24K Map Series No. Savo NW - I.

Moxness, L.D., 2021, Areas of Landslides Schlecht-Weixel Dam Quadrangle, ND Quadrangle: North Dakota Geological Survey 24K Map Series No. ShWD - I.

Moxness, L.D., 2021, Areas of Landslides Silverleaf Quadrangle, ND Quadrangle: North Dakota Geological Survey 24K Map Series No. Svrl - I.

Moxness, L.D., 2021, Areas of Landslides Spiritwood Quadrangle, ND Quadrangle: North Dakota Geological Survey 24K Map Series No. Sptw - I.

Moxness, L.D., 2021, Areas of Landslides Verona NE Quadrangle, ND Quadrangle: North Dakota Geological Survey 24K Map Series No. Vrna NE - I.

Moxness, L.D., 2021, Areas of Landslides Verona NW Quadrangle, ND Quadrangle: North Dakota Geological Survey 24K Map Series No. Vrna NW - I.

### Reports of Investigation

Bader, J.W., 2021, Stratigraphic Framework for the Late Devonian Birdbear Formation, North Dakota Geological Survey Report of Investigation 125.

Anderson, F.J., 2021, Evaluation of Windblown Sand Deposits in South-Central North Dakota for Potential Use as Proppant, North Dakota Geological Survey Report of Investigation 126.

