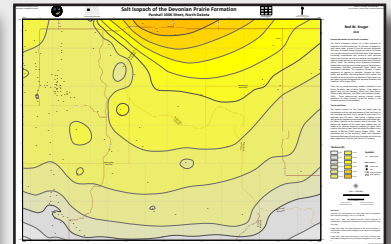
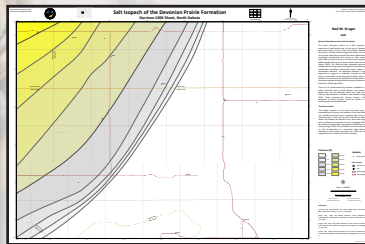
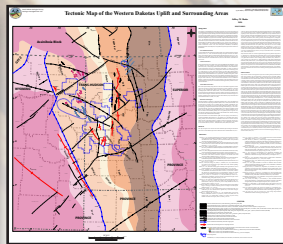



NEW PUBLICATIONS

All Survey publications (maps, posters, and reports) are available for free download from our website (www.dmr.nd.gov/ndgs/Publication_List/). Paper copies of 24K maps are \$5, 100K are \$10, and posters are typically \$15.



Educational Series

Barnes, B., 2020, PrehiStories: Mosasaur, North Dakota Geological Survey Educational Series 36.

Geologic Investigations

Anderson, F.J., 2020, Windblown Sand Resources in the Denbigh Quadrangle, North Dakota Geological Survey Geologic Investigations 224.

Bader, J.W., 2020, Tectonic Map of the Western Dakotas Uplift and Surrounding Areas, North Dakota Geological Survey Geologic Investigations 227.

Kruger, N.W., 2020, Salt Isopach of the Devonian Prairie Formation, Garrison 100K Sheet, North Dakota, North Dakota Geological Survey Geologic Investigations 228.

Kruger, N.W., 2020, Salt Isopach of the Devonian Prairie Formation, Parshall 100K Sheet, North Dakota, North Dakota Geological Survey Geologic Investigations 229.

Stolldorf, T.D., 2020, Deadwood and Winnipeg Production and Drill Stem Test (DST) Maps, North Dakota Geological Survey Geologic Investigations 230.

Stolldorf, T.D., 2020, Red River Production and Drill Stem Test (DST) Maps, North Dakota Geological Survey Geologic Investigations 231.

Stolldorf, T.D., 2020, Stonewall, Stony Mountain and Gunton Production and Drill Stem Test (DST) Maps, North Dakota Geological Survey Geologic Investigations 232.

Stolldorf, T.D., 2020, Interlake Production and Drill Stem Test (DST) Maps, North Dakota Geological Survey Geologic Investigations 233.

Stolldorf, T.D., 2020, Winnipegosis Production and Drill Stem Test (DST) Maps, North Dakota Geological Survey Geologic Investigations 234.

Stolldorf, T.D., 2020, Dawson Bay Production and Drill Stem Test (DST) Maps, North Dakota Geological Survey Geologic Investigations 235.

Stolldorf, T.D., 2020, Duperow Production and Drill Stem Test (DST) Maps, North Dakota Geological Survey Geologic Investigations 236.

Stolldorf, T.D., 2020, Birdbear Production and Drill Stem Test (DST) Maps, North Dakota Geological Survey Geologic Investigations 237.

Stolldorf, T.D., 2020, Bakken Petroleum System Production and Drill Stem Test (DST) Maps, North Dakota Geological Survey Geologic Investigations 238.

Stolldorf, T.D., 2020, Madison Group Production and Drill Stem Test (DST) Maps, North Dakota Geological Survey Geologic Investigations 239.

Stolldorf, T.D., 2020, Tyler Production and Drill Stem Test (DST) Maps, North Dakota Geological Survey Geologic Investigations 240.

Stolldorf, T.D., 2020, Spearfish Production and Drill Stem Test (DST) Maps, North Dakota Geological Survey Geologic Investigations 241.

Stolldorf, T.D., 2020, Hydrogen Sulfide (H₂S) Maps, North Dakota Geological Survey Geologic Investigations 242.

Landslide Maps

Anderson, F.J., 2020, Areas of Landslides Adams Quadrangle, ND Quadrangle: North Dakota Geological Survey 24K Map Series No. Adms – I.

Anderson, F.J., 2020, Areas of Landslides Baldhill Dam Quadrangle, ND Quadrangle: North Dakota Geological Survey 24K Map Series No. BlhD – I.

Anderson, F.J., 2020, Areas of Landslides Big Meadow Quadrangle, ND Quadrangle: North Dakota Geological Survey 24K Map Series No. BgMw – I.

Anderson, F.J., 2020, Areas of Landslides Caledonia Quadrangle, ND Quadrangle: North Dakota Geological Survey 24K Map Series No. Cala – I.

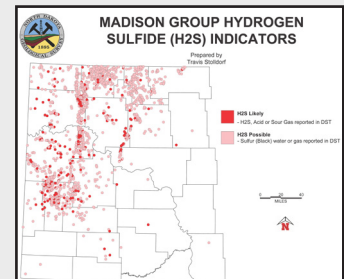



Anderson, F.J., 2020, Areas of Landslides Columbus Quadrangle, ND Quadrangle: North Dakota Geological Survey 24K Map Series No. Clmb – I.

Anderson, F.J., 2020, Areas of Landslides Concrete Quadrangle, ND Quadrangle: North Dakota Geological Survey 24K Map Series No. Cnct – I.

Anderson, F.J., 2020, Areas of Landslides Dazey NE Quadrangle, ND Quadrangle: North Dakota Geological Survey 24K Map Series No. Dzey NE – I.

Anderson, F.J., 2020, Areas of Landslides Edinburg Quadrangle, ND Quadrangle: North Dakota Geological Survey 24K Map Series No. Ednb – I.

Anderson, F.J., 2020, Areas of Landslides Edinburg NW Quadrangle, ND Quadrangle: North Dakota Geological Survey 24K Map Series No. Ednb NW – I.



Moxness, L.D., 2020, Areas of Landslides Eldred (MN) Quadrangle, ND Quadrangle: North Dakota Geological Survey 24K Map Series No. Eldr - I.

Moxness, L.D., 2020, Areas of Landslides Eldridge Quadrangle, ND Quadrangle: North Dakota Geological Survey 24K Map Series No. Eldg - I.

Moxness, L.D., 2020, Areas of Landslides Eldridge NW Quadrangle, ND Quadrangle: North Dakota Geological Survey 24K Map Series No. Eldg NW - I.

Moxness, L.D., 2020, Areas of Landslides Elliot Quadrangle, ND Quadrangle: North Dakota Geological Survey 24K Map Series No. Elot - I.

Moxness, L.D., 2020, Areas of Landslides Elliot SE Quadrangle, ND Quadrangle: North Dakota Geological Survey 24K Map Series No. Elot SE - I.

Moxness, L.D., 2020, Areas of Landslides Elliot SW Quadrangle, ND Quadrangle: North Dakota Geological Survey 24K Map Series No. Elot SW - I.

Moxness, L.D., 2020, Areas of Landslides Enderlin South Quadrangle, ND Quadrangle: North Dakota Geological Survey 24K Map Series No. Endr S - I.

Moxness, L.D., 2020, Areas of Landslides Englevale Quadrangle, ND Quadrangle: North Dakota Geological Survey 24K Map Series No. Engv - I.

Moxness, L.D., 2020, Areas of Landslides Fairmount Quadrangle, ND Quadrangle: North Dakota Geological Survey 24K Map Series No. Frmt - I.

Moxness, L.D., 2020, Areas of Landslides Fullerton NE Quadrangle, ND Quadrangle: North Dakota Geological Survey 24K Map Series No. Flrt NE - I.

Moxness, L.D., 2020, Areas of Landslides Glover Quadrangle, ND Quadrangle: North Dakota Geological Survey 24K Map Series No. Glvr - I.

Moxness, L.D., 2020, Areas of Landslides Grand Rapids Quadrangle, ND Quadrangle: North Dakota Geological Survey 24K Map Series No. GrRp - I.

Moxness, L.D., 2020, Areas of Landslides Halstad (MN) Quadrangle, ND Quadrangle: North Dakota Geological Survey 24K Map Series No. Hlstd - I.

Moxness, L.D., 2020, Areas of Landslides Harmon Quadrangle, ND Quadrangle: North Dakota Geological Survey 24K Map Series No. Hrmn - I.

Moxness, L.D., 2020, Areas of Landslides Hastings Quadrangle, ND Quadrangle: North Dakota Geological Survey 24K Map Series No. Hstg - I.

Moxness, L.D., 2020, Areas of Landslides Homer Quadrangle, ND Quadrangle: North Dakota Geological Survey 24K Map Series No. Hmer - I.

Moxness, L.D., 2020, Areas of Landslides Independence Quadrangle, ND Quadrangle: North Dakota Geological Survey 24K Map Series No. Indp - I.

Moxness, L.D., 2020, Areas of Landslides La Moure Quadrangle, ND Quadrangle: North Dakota Geological Survey 24K Map Series No. LMor - I.

Moxness, L.D., 2020, Areas of Landslides Lisbon Quadrangle, ND Quadrangle: North Dakota Geological Survey 24K Map Series No. Lsbn - I.

Moxness, L.D., 2020, Areas of Landslides Lisbon NE Quadrangle, ND Quadrangle: North Dakota Geological Survey 24K Map Series No. Lsbn NE - I.

Moxness, L.D., 2020, Areas of Landslides Lisbon SE Quadrangle, ND Quadrangle: North Dakota Geological Survey 24K Map Series No. Lsbn SE - I.

Moxness, L.D., 2020, Areas of Landslides Lisbon SW Quadrangle, ND Quadrangle: North Dakota Geological Survey 24K Map Series No. Lsbn SW - I.

Moxness, L.D., 2020, Areas of Landslides Lynwood Quadrangle, ND Quadrangle: North Dakota Geological Survey 24K Map Series No. Lnwd - I.

Moxness, L.D., 2020, Areas of Landslides McLeod Quadrangle, ND Quadrangle: North Dakota Geological Survey 24K Map Series No. McLd - I.

Moxness, L.D., 2020, Areas of Landslides Medberry Quadrangle, ND Quadrangle: North Dakota Geological Survey 24K Map Series No. Mdbd - I.

Moxness, L.D., 2020, Areas of Landslides Milnor Quadrangle, ND Quadrangle: North Dakota Geological Survey 24K Map Series No. Mlnr - I.

Moxness, L.D., 2020, Areas of Landslides Montpelier Quadrangle, ND Quadrangle: North Dakota Geological Survey 24K Map Series No. Mntp - I.

Moxness, L.D., 2020, Areas of Landslides Montpelier NW Quadrangle, ND Quadrangle: North Dakota Geological Survey 24K Map Series No. Mntp NW - I.

Moxness, L.D., 2020, Areas of Landslides Nome SE Quadrangle, ND Quadrangle: North Dakota Geological Survey 24K Map Series No. Nome SE - I.

Moxness, L.D., 2020, Areas of Landslides Oakes Quadrangle, ND Quadrangle: North Dakota Geological Survey 24K Map Series No. Okes - I.

Moxness, L.D., 2020, Areas of Landslides Perley (MN) Quadrangle, ND Quadrangle: North Dakota Geological Survey 24K Map Series No. Prly - I.

Moxness, L.D., 2020, Areas of Landslides Schmidt Quadrangle, ND Quadrangle: North Dakota Geological Survey 24K Map Series No. Shmd - I.

Moxness, L.D., 2020, Areas of Landslides Sheldon Quadrangle, ND Quadrangle: North Dakota Geological Survey 24K Map Series No. Shdn - I.

Moxness, L.D., 2020, Areas of Landslides Shelly (MN) Quadrangle, ND Quadrangle: North Dakota Geological Survey 24K Map Series No. Shly - I.

Moxness, L.D., 2020, Areas of Landslides Solen SW Quadrangle, ND Quadrangle: North Dakota Geological Survey 24K Map Series No. Soln SW - I.

Moxness, L.D., 2020, Areas of Landslides Sugarloaf Butte Quadrangle, ND Quadrangle: North Dakota Geological Survey 24K Map Series No. SgrB - I.

Moxness, L.D., 2020, Areas of Landslides Timmer Quadrangle, ND Quadrangle: North Dakota Geological Survey 24K Map Series No. Tmmr - I.

Moxness, L.D., 2020, Areas of Landslides Venlo Quadrangle, ND Quadrangle: North Dakota Geological Survey 24K Map Series No. Vnlo - I.

Moxness, L.D., 2020, Areas of Landslides Verona Quadrangle, ND Quadrangle: North Dakota Geological Survey 24K Map Series No. Vrna - I.

Moxness, L.D., 2020, Areas of Landslides Wahpeton (MN) Quadrangle, ND Quadrangle: North Dakota Geological Survey 24K Map Series No. Wpnt - I.

Moxness, L.D., 2020, Areas of Landslides South of Wahpeton (MN) Quadrangle, ND Quadrangle: North Dakota Geological Survey 24K Map Series No. SthW - I.

Moxness, L.D., 2020, Areas of Landslides Wyndmere Quadrangle, ND Quadrangle: North Dakota Geological Survey 24K Map Series No. Wynd - I.

Moxness, L.D., 2020, Areas of Landslides Ypsilanti Quadrangle, ND Quadrangle: North Dakota Geological Survey 24K Map Series No. Ypsl - I.

Moxness, L.D., Biek, R.F., 2020, Areas of Landslides Davis Buttes Quadrangle, ND Quadrangle: North Dakota Geological Survey 24K Map Series No. DvsB - I.

Moxness, L.D., Murphy, E.C., 2020, Areas of Landslides Amidon Quadrangle, ND Quadrangle: North Dakota Geological Survey 24K Map Series No. Amdn - I.

Moxness, L.D., Murphy, E.C., 2020, Areas of Landslides Cedar Hills Quadrangle, ND Quadrangle: North Dakota Geological Survey 24K Map Series No. CdrH - I.

Moxness, L.D., Murphy, E.C., 2020, Areas of Landslides Kid Creek Quadrangle, ND Quadrangle: North Dakota Geological Survey 24K Map Series No. KidC - I.

Moxness, L.D., Murphy, E.C., 2020, Areas of Landslides Marmarth Quadrangle, ND Quadrangle: North Dakota Geological Survey 24K Map Series No. Mmrn - I.

Moxness, L.D., Murphy, E.C., 2020, Areas of Landslides Marmarth SE Quadrangle, ND Quadrangle: North Dakota Geological Survey 24K Map Series No. Mmr SE - I.

Miscellaneous Maps

Anderson, F.J., 2020, Lineament Density Map of North Dakota, North Dakota Geological Survey Miscellaneous Maps 44.

Miscellaneous Series

Boyd, C., and Person, J., 2020, Cretaceous & Beyond: Paleontology of the Western Interior, North Dakota Geological Survey Miscellaneous Series 94.

Harris, K.L., Manz, L.A., and Lusardi, B.A., 2020, Quaternary Stratigraphic Nomenclature, Red River Valley, North Dakota and Minnesota – An update: North Dakota Geological Survey Miscellaneous Series no. 95, 249 p. Supersedes North Dakota Geological Survey Miscellaneous Series no. 52.

Open-File Report

Harris, K.L., 2020, Quaternary Stratigraphic Nomenclature, Red River Valley, North Dakota and Minnesota – Procedure for the Identification of Lithostratigraphic Units Described in North Dakota Geological Survey Miscellaneous Series No. 95: North Dakota Geological Survey Open-File Report 20-1, 14 p.

Reports of Investigation

Anderson, F.J., 2020, Evaluation of Windblown Sand Deposits in North-Central North Dakota for Potential as Proppant, North Dakota Geological Survey Reports of Investigation 124.

