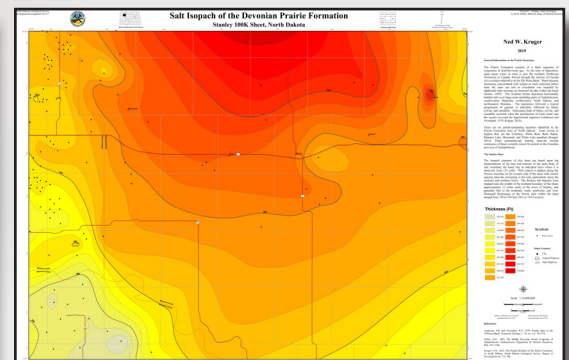

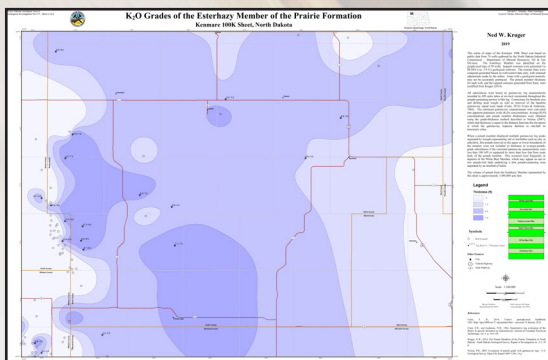


NEW PUBLICATIONS

All Survey publications (maps, posters, and reports) are available for free download from our website (www.dmr.nd.gov/ndgs/Publication_List/). Paper copies of 24K maps are \$5, 100K are \$10, and posters are typically \$15.



Geologic Investigations

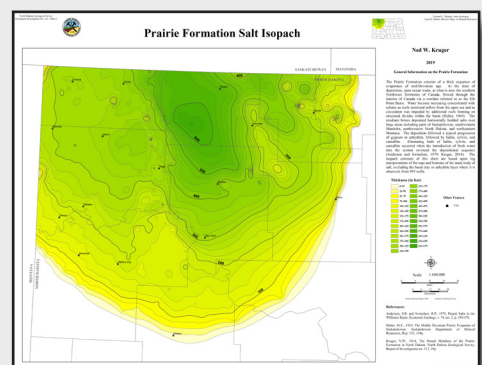

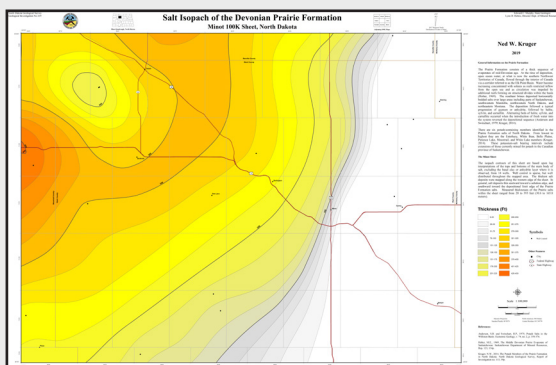
- Bader, J.W., 2018, Stratigraphic and Structural Relations of the Birdbear Formation (Devonian), Western North Dakota: North Dakota Geological Survey Investigations No. 214.
- Kruger, N.W., 2019, K₂O Grades of the Potash Containing Members of the Prairie Formation, Kenmare 100K, 6 sheets: North Dakota Geological Survey Investigations No. 215.
- Anderson, F.J., 2019, The Potential of the Hazen-Stanton Dunes for use as Natural Sand Proppant: North Dakota Geological Survey Investigations No. 216.
- Kruger, N.W., 2019, Salt Isopach of the Devonian Prairie Formation, Stanley 100K Sheet: North Dakota Geological Survey Investigations No. 217.
- Anderson, F.J., Moxness, L.D., Kruger, N.W., Murphy, E.C., and Maike, C.A., 2019, Sieve Analysis of Selected Tertiary (Paleocene) Bedrock Sandstones in North Dakota for Potential use as Proppant: North Dakota Geological Survey Investigations No. 218.
- Kruger, N.W., 2019, Salt Isopach of the Devonian Prairie Formation, Minot 100K Sheet: North Dakota Geological Survey Investigations No. 219.
- Bader, J.W., Stollendorf, T.D., 2019, Inyan Kara Sandstone Isopach Map, Minot 100K Sheet: North Dakota Geological Survey Investigations No. 220.
- Kruger, N.W., 2019, Prairie Formation Salt Isopach and Depth Maps: North Dakota Geological Survey Investigations No. 221.

Landslide Maps

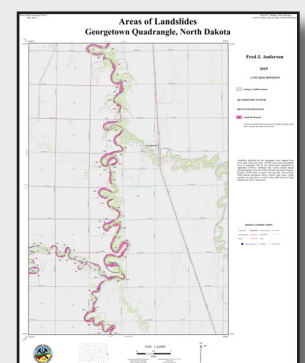

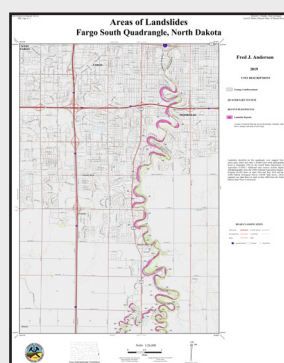
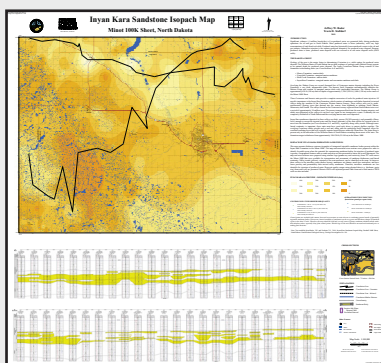
- Anderson, F.J., 2019, Areas of Landslides Blacktail Coulee Quadrangle, ND Quadrangle: North Dakota Geological Survey 24K Map Series No. BkC – I.
- Anderson, F.J., 2019, Areas of Landslides Brisbane Quadrangle, ND Quadrangle: North Dakota Geological Survey 24K Map Series No. Brsb – I.
- Anderson, F.J., 2019, Areas of Landslides Bygland Quadrangle, ND Quadrangle: North Dakota Geological Survey 24K Map Series No. Bygd – I.

- Anderson, F.J., 2019, Areas of Landslides Carson SE Quadrangle, ND Quadrangle: North Dakota Geological Survey 24K Map Series No. Crsn SE – I.
- Anderson, F.J., 2019, Areas of Landslides Crown Butte Lake Quadrangle, ND Quadrangle: North Dakota Geological Survey 24K Map Series No. CnBL – I.
- Anderson, F.J., 2019, Areas of Landslides Dogtooth Buttes Quadrangle, ND Quadrangle: North Dakota Geological Survey 24K Map Series No. DgtB – I.
- Anderson, F.J., 2019, Areas of Landslides Fargo North Quadrangle, ND Quadrangle: North Dakota Geological Survey 24K Map Series No. Frgo N – I.
- Anderson, F.J., 2019, Areas of Landslides Fargo South Quadrangle, ND Quadrangle: North Dakota Geological Survey 24K Map Series No. Frgo S – I.
- Anderson, F.J., 2019, Areas of Landslides Freda Quadrangle, ND Quadrangle: North Dakota Geological Survey 24K Map Series No. Frda – I.
- Anderson, F.J., 2019, Areas of Landslides Georgetown Quadrangle, ND Quadrangle: North Dakota Geological Survey 24K Map Series No. Grgt – I.
- Anderson, F.J., 2019, Areas of Landslides Grand Forks Quadrangle, ND Quadrangle: North Dakota Geological Survey 24K Map Series No. GrFk – I.
- Anderson, F.J., 2019, Areas of Landslides Heil Quadrangle, ND Quadrangle: North Dakota Geological Survey 24K Map Series No. Hell – I.
- Anderson, F.J., 2019, Areas of Landslides Hickson Quadrangle, ND Quadrangle: North Dakota Geological Survey 24K Map Series No. Hksn – I.
- Anderson, F.J., 2019, Areas of Landslides Huff NE Quadrangle, ND Quadrangle: North Dakota Geological Survey 24K Map Series No. Huff NE – I.
- Anderson, F.J., 2019, Areas of Landslides Lark Quadrangle, ND Quadrangle: North Dakota Geological Survey 24K Map Series No. Lark – I.

- Anderson, F.J., 2019, Areas of Landslides Mandaree SE Quadrangle, ND Quadrangle: North Dakota Geological Survey 24K Map Series No. Mndr SE – I.
- Anderson, F.J., 2019, Areas of Landslides Oslo SE Quadrangle, ND Quadrangle: North Dakota Geological Survey 24K Map Series No. Olso SE – I.
- Anderson, F.J., 2019, Areas of Landslides Park Hills Quadrangle, ND Quadrangle: North Dakota Geological Survey 24K Map Series No. PrkH – I.
- Anderson, F.J., 2019, Areas of Landslides Pretty Rock Butte Quadrangle, ND Quadrangle: North Dakota Geological Survey 24K Map Series No. PrRB – I.
- Anderson, F.J., 2019, Areas of Landslides Pretty Rock Butte SE Quadrangle, ND Quadrangle: North Dakota Geological Survey 24K Map Series No. PrRB SE – I.
- Anderson, F.J., 2019, Areas of Landslides Raleigh Quadrangle, ND Quadrangle: North Dakota Geological Survey 24K Map Series No. Rlgh – I.
- Anderson, F.J., 2019, Areas of Landslides Thompson Quadrangle, ND Quadrangle: North Dakota Geological Survey 24K Map Series No. Tpsn – I.
- Anderson, F.J., 2019, Areas of Landslides Wheeler Hills Quadrangle, ND Quadrangle: North Dakota Geological Survey 24K Map Series No. WlRH – I.
- Maike, C.A., 2019, Areas of Landslides Baldwin Quadrangle, ND Quadrangle: North Dakota Geological Survey 24K Map Series No. Bldw – I.
- Maike, C.A., 2019, Areas of Landslides Belcourt Quadrangle, ND Quadrangle: North Dakota Geological Survey 24K Map Series No. Bcrt – I.
- Maike, C.A., 2019, Areas of Landslides Bucyrus Quadrangle, ND Quadrangle: North Dakota Geological Survey 24K Map Series No. Bcrs – I.
- Maike, C.A., 2019, Areas of Landslides Carpenter Lake Quadrangle, ND Quadrangle: North Dakota Geological Survey 24K Map Series No. CrpL – I.
- Maike, C.A., 2019, Areas of Landslides Cow Butte Quadrangle, ND Quadrangle: North Dakota Geological Survey 24K Map Series No. CowB – I.
- Maike, C.A., 2019, Areas of Landslides Cow Butte NE Quadrangle, ND Quadrangle: North Dakota Geological Survey 24K Map Series No. CowB NE – I.
- Maike, C.A., 2019, Areas of Landslides Fort Clark Quadrangle, ND Quadrangle: North Dakota Geological Survey 24K Map Series No. FtCl – I.
- Maike, C.A., 2019, Areas of Landslides Fort Clark NE Quadrangle, ND Quadrangle: North Dakota Geological Survey 24K Map Series No. FtCl NE – I.
- Maike, C.A., 2019, Areas of Landslides Gascoyne Quadrangle, ND Quadrangle: North Dakota Geological Survey 24K Map Series No. Gsyn – I.
- Maike, C.A., 2019, Areas of Landslides Grass Lake Quadrangle, ND Quadrangle: North Dakota Geological Survey 24K Map Series No. GrsL – I.
- Maike, C.A., 2019, Areas of Landslides Haley (SD) Quadrangle, ND Quadrangle: North Dakota Geological Survey 24K Map Series No. Hley – I.
- Maike, C.A., 2019, Areas of Landslides Hannover Quadrangle, ND Quadrangle: North Dakota Geological Survey 24K Map Series No. Hnvr – I.
- Maike, C.A., 2019, Areas of Landslides Kongsberg Quadrangle, ND Quadrangle: North Dakota Geological Survey 24K Map Series No. Kgbg – I.
- Maike, C.A., 2019, Areas of Landslides Lake Upsilon SE Quadrangle, ND Quadrangle: North Dakota Geological Survey 24K Map Series No. LkUp SE – I.
- Maike, C.A., 2019, Areas of Landslides Lake Vernon Quadrangle, ND Quadrangle: North Dakota Geological Survey 24K Map Series No. LkVr – I.
- Maike, C.A., 2019, Areas of Landslides Makoti Quadrangle, ND Quadrangle: North Dakota Geological Survey 24K Map Series No. Mkoti – I.
- Maike, C.A., 2019, Areas of Landslides Max Quadrangle, ND Quadrangle: North Dakota Geological Survey 24K Map Series No. Max – I.
- Maike, C.A., 2019, Areas of Landslides Max NE Quadrangle, ND Quadrangle: North Dakota Geological Survey 24K Map Series No. Max NE – I.
- Maike, C.A., 2019, Areas of Landslides Otter Creek Quadrangle, ND Quadrangle: North Dakota Geological Survey 24K Map Series No. OtrC – I.
- Maike, C.A., 2019, Areas of Landslides Red Butte SW, ND Quadrangle: North Dakota Geological Survey 24K Map Series No. RedB SW – I.
- Maike, C.A., 2019, Areas of Landslides Reeder Quadrangle, ND Quadrangle: North Dakota Geological Survey 24K Map Series No. Rder – I.
- Maike, C.A., 2019, Areas of Landslides Regan SE Quadrangle, ND Quadrangle: North Dakota Geological Survey 24K Map Series No. Rgan SE – I.



- Maike, C.A., 2019, Areas of Landslides Rush Lake Quadrangle, ND Quadrangle: North Dakota Geological Survey 24K Map Series No. RshL – I.
- Maike, C.A., 2019, Areas of Landslides Ryder Quadrangle, ND Quadrangle: North Dakota Geological Survey 24K Map Series No. Rydr – I.
- Maike, C.A., 2019, Areas of Landslides Scranton Quadrangle, ND Quadrangle: North Dakota Geological Survey 24K Map Series No. Scrn – I.
- Maike, C.A., 2019, Areas of Landslides Scranton NE Quadrangle, ND Quadrangle: North Dakota Geological Survey 24K Map Series No. Scrn NE – I.
- Maike, C.A., 2019, Areas of Landslide Scranton SW Quadrangle, ND Quadrangle: North Dakota Geological Survey 24K Map Series No. Scrn SW – I.
- Maike, C.A., 2019, Areas of Landslide Snider Hill (MT) Quadrangle, ND Quadrangle: North Dakota Geological Survey 24K Map Series No. SndH – I.
- Maike, C.A., 2019, Areas of Landslides Talbot Butte Quadrangle, ND Quadrangle: North Dakota Geological Survey 24K Map Series No. TbtB – I.
- Maike, C.A., 2019, Areas of Landslides Whetstone Buttes Quadrangle, ND Quadrangle: North Dakota Geological Survey 24K Map Series No. WtsB – I.
- Maike, C.A., 2019, Areas of Landslides Wilton SE Quadrangle, ND Quadrangle: North Dakota Geological Survey 24K Map Series No. Wltn SE – I.
- Maike, C.A., 2019, Areas of Landslides Wolf Butte Quadrangle, ND Quadrangle: North Dakota Geological Survey 24K Map Series No. WfB – I.
- Moxness, L.D., 2019, Areas of Landslides Amidon SE Quadrangle, ND Quadrangle: North Dakota Geological Survey 24K Map Series No. Amdn SE - 1.
- Moxness, L.D., 2019, Areas of Landslides Badland Draw (MT) Quadrangle, ND Quadrangle: North Dakota Geological Survey 24K Map Series No. BdID – 1.
- Moxness, L.D., 2019, Areas of Landslides Barths Butte Quadrangle, ND Quadrangle: North Dakota Geological Survey 24K Map Series No. BrsB – 1.
- Moxness, L.D., 2019, Areas of Landslides Billings Lake Quadrangle, ND Quadrangle: North Dakota Geological Survey 24K Map Series No. BigL – 1.
- Moxness, L.D., 2019, Areas of Landslides Blabon Quadrangle, ND Quadrangle: North Dakota Geological Survey 24K Map Series No. Blbn – 1.
- Moxness, L.D., 2019, Areas of Landslides Boyce Creek East Quadrangle, ND Quadrangle: North Dakota Geological Survey 24K Map Series No. BycC E – 1.
- Moxness, L.D., 2019, Areas of Landslides Boyce Creek West Quadrangle, ND Quadrangle: North Dakota Geological Survey 24K Map Series No. BycC W - 1.
- Moxness, L.D., 2019, Areas of Landslides Cedar Butte Quadrangle, ND Quadrangle: North Dakota Geological Survey 24K Map Series No. CdrB - 1.
- Moxness, L.D., 2019, Areas of Landslides Cooperstown East Quadrangle, ND Quadrangle: North Dakota Geological Survey 24K Map Series No. Cprn E - 1.
- Moxness, L.D., 2019, Areas of Landslides Deep Creek South Quadrangle, ND Quadrangle: North Dakota Geological Survey 24K Map Series No. DepC S - 1.
- Moxness, L.D., 2019, Areas of Landslides Easby Quadrangle, ND Quadrangle: North Dakota Geological Survey 24K Map Series No. Esby - 1.
- Moxness, L.D., 2019, Areas of Landslides Ehler Lake Quadrangle, ND Quadrangle: North Dakota Geological Survey 24K Map Series No. EhrL - 1.
- Moxness, L.D., 2019, Areas of Landslides Ellendale North Quadrangle, ND Quadrangle: North Dakota Geological Survey 24K Map Series No. Elnd N - 1.
- Moxness, L.D., 2019, Areas of Landslides Fairmount Quadrangle, ND Quadrangle: North Dakota Geological Survey 24K Map Series No. Frmt - 1.
- Moxness, L.D., 2019, Areas of Landslides Haynes (SD) Quadrangle, ND Quadrangle: North Dakota Geological Survey 24K Map Series No. Hyns - 1.
- Moxness, L.D., 2019, Areas of Landslides Hettinger South (SD) Quadrangle, ND Quadrangle: North Dakota Geological Survey 24K Map Series No. Htgr S - 1.
- Moxness, L.D., 2019, Areas of Landslides Ives Quadrangle, ND Quadrangle: North Dakota Geological Survey 24K Map Series No. Ivs - 1.
- Moxness, L.D., 2019, Areas of Landslides Karnak Quadrangle, ND Quadrangle: North Dakota Geological Survey 24K Map Series No. Krnk - 1.
- Moxness, L.D., 2019, Areas of Landslides Kid Rich Butte (SD) Quadrangle, ND Quadrangle: North Dakota Geological Survey 24K Map Series No. KdRB - 1.
- Moxness, L.D., 2019, Areas of Landslides Lake Upsilon Quadrangle, ND Quadrangle: North Dakota Geological Survey 24K Map Series No. LkUp - 1.



Moxness, L.D., 2019, Areas of Landslides Lemmon (SD) Quadrangle, ND Quadrangle: North Dakota Geological Survey 24K Map Series No. Lmmn - 1.

Moxness, L.D., 2019, Areas of Landslides Lemmon NE (SD) Quadrangle, ND Quadrangle: North Dakota Geological Survey 24K Map Series No. Lmmn NE - 1.

Moxness, L.D., 2019, Areas of Landslides Long Butte Quadrangle, ND Quadrangle: North Dakota Geological Survey 24K Map Series No. LngB - 1.

Moxness, L.D., 2019, Areas of Landslides Luverne Quadrangle, ND Quadrangle: North Dakota Geological Survey 24K Map Series No. Lvrn - 1.

Moxness, L.D., 2019, Areas of Landslides Luverne NW Quadrangle, ND Quadrangle: North Dakota Geological Survey 24K Map Series No. Lvrn NW - 1.

Moxness, L.D., 2019, Areas of Landslides Luverne SE Quadrangle, ND Quadrangle: North Dakota Geological Survey 24K Map Series No. Lvrn SE - 1.

Moxness, L.D., 2019, Areas of Landslides Mineral Springs Quadrangle, ND Quadrangle: North Dakota Geological Survey 24K Map Series No. MnsS - 1.

Moxness, L.D., 2019, Areas of Landslides Nason Hill Quadrangle, ND Quadrangle: North Dakota Geological Survey 24K Map Series No. NsnH - 1.

Moxness, L.D., 2019, Areas of Landslides Nekoma Quadrangle, ND Quadrangle: North Dakota Geological Survey 24K Map Series No. Nkma - 1.

Moxness, L.D., 2019, Areas of Landslides Osnabrock Quadrangle, ND Quadrangle: North Dakota Geological Survey 24K Map Series No. Osnb - 1.

Moxness, L.D., 2019, Areas of Landslides Osnabrock SW Quadrangle, ND Quadrangle: North Dakota Geological Survey 24K Map Series No. Osnb SW - 1.

Moxness, L.D., 2019, Areas of Landslides Pearle Butte Quadrangle, ND Quadrangle: North Dakota Geological Survey 24K Map Series No. PrlB - 1.

Moxness, L.D., 2019, Areas of Landslides Pearle Butte NW Quadrangle, ND Quadrangle: North Dakota Geological Survey 24K Map Series No. PrlB NW - 1.

Moxness, L.D., 2019, Areas of Landslides Pembina Quadrangle, ND Quadrangle: North Dakota Geological Survey 24K Map Series No. Pmbn - 1.

Moxness, L.D., 2019, Areas of Landslides Plum Butte Quadrangle, ND Quadrangle: North Dakota Geological Survey 24K Map Series No. PlmB - 1.

Moxness, L.D., 2019, Areas of Landslides Plum Butte NE Quadrangle, ND Quadrangle: North Dakota Geological Survey 24K Map Series No. PlmB NE - 1.

Moxness, L.D., 2019, Areas of Landslides Rolette SW Quadrangle, ND Quadrangle: North Dakota Geological Survey 24K Map Series No. Rltt SW - 1.

Moxness, L.D., 2019, Areas of Landslides Rolla NE Quadrangle, ND Quadrangle: North Dakota Geological Survey 24K Map Series No. Rlla NE - 1.

Moxness, L.D., 2019, Areas of Landslides Rugby NW Quadrangle, ND Quadrangle: North Dakota Geological Survey 24K Map Series No. Rgby NW - 1.

Moxness, L.D., 2019, Areas of Landslides Saint John Quadrangle, ND Quadrangle: North Dakota Geological Survey 24K Map Series No. StJn - 1.

Moxness, L.D., 2019, Areas of Landslides Stewart Lake Quadrangle, ND Quadrangle: North Dakota Geological Survey 24K Map Series No. StwL - 1.

Moxness, L.D., 2019, Areas of Landslides South of Wahpeton Quadrangle, ND Quadrangle: North Dakota Geological Survey 24K Map Series No. SthW - 1.

Moxness, L.D., 2019, Areas of Landslides Taylor Butte Quadrangle, ND Quadrangle: North Dakota Geological Survey 24K Map Series No. TylB - 1.

Moxness, L.D., 2019, Areas of Landslides Wahpeton Quadrangle, ND Quadrangle: North Dakota Geological Survey 24K Map Series No. Wptn - 1.

Moxness, L.D., 2019, Areas of Landslides Warnke Hill Quadrangle, ND Quadrangle: North Dakota Geological Survey 24K Map Series No. WrnH - 1.

Moxness, L.D., 2019, Areas of Landslides West Fork Deep Creek Quadrangle, ND Quadrangle: North Dakota Geological Survey 24K Map Series No. WFDC - 1.

Report of Investigations

Anderson, F.J., Moxness, L.D., Kruger, N.W., Murphy, E.C., and Maiké, C.A., 2019, Evaluation of Tertiary (Paleocene) Bedrock Sandstone of the Sentinel Butte and Bullion Creek Formations for Potential use as Proppant (and XRD Appendix): North Dakota Geological Survey, Report of Investigations No. 121.

Bader, J.W., 2019, A Sequence Stratigraphic Model for the Inyan Kara Formation, North Dakota: North Dakota Geological Survey, Report of Investigations No. 122.

