

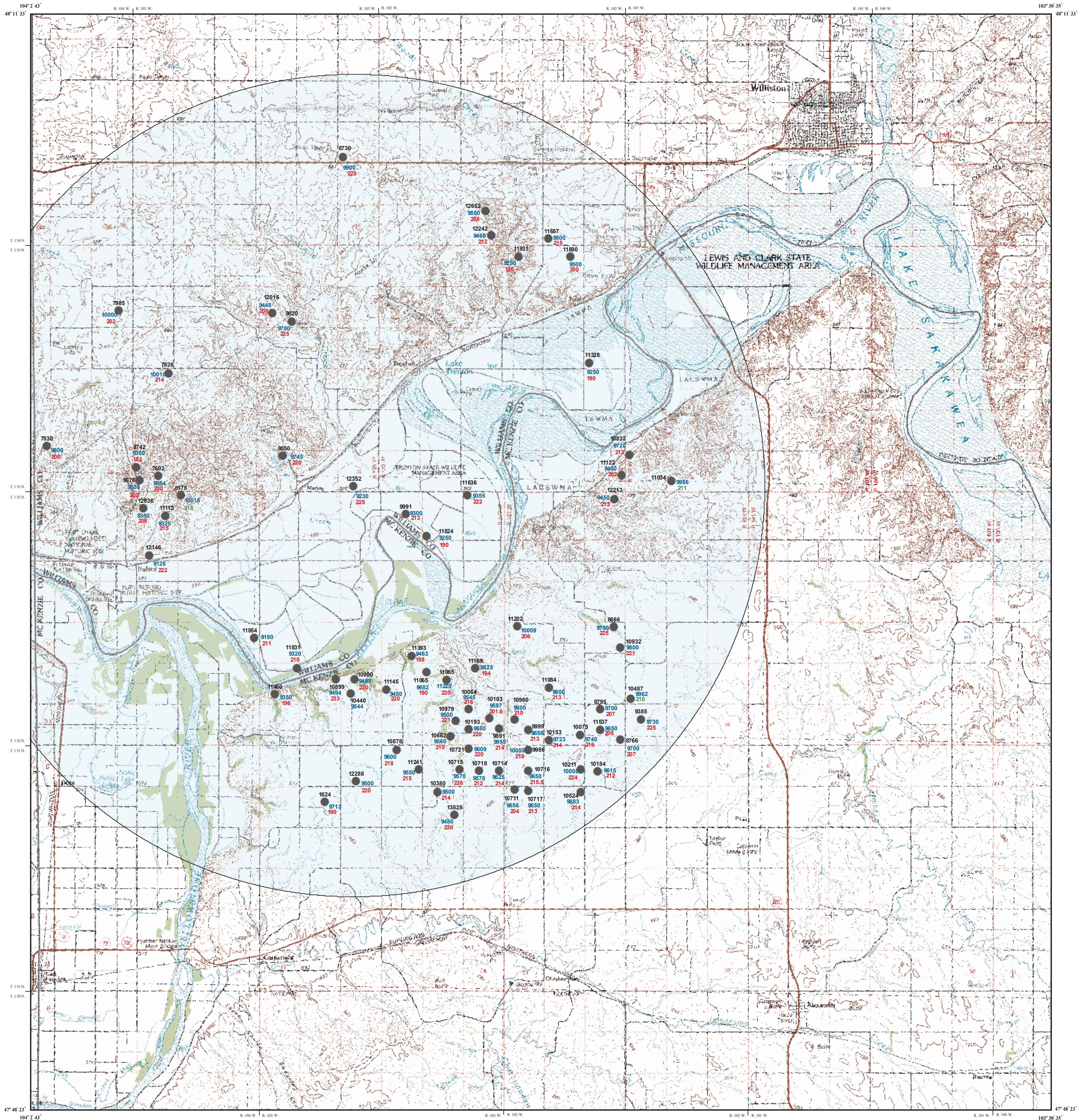


Potential Deep Geothermal Wells in the Trenton Area

Williams and McKenzie Counties, North Dakota

Madison Group

Total depth approximately 9,000 - 11,000 feet

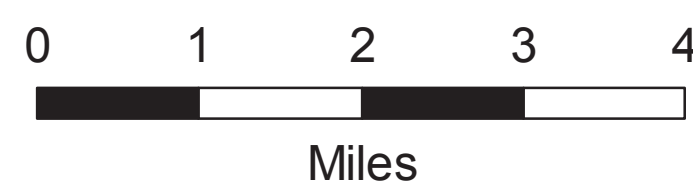
Lorraine A. Manz



EXPLANATION

Scale 1:75,000

- 12352**
- Drill Sites**
- 9230** 12352 Site Number
- 225 / 225** 9230 Total Depth (ft)
- 225** Reservoir Temperature (°F)
- 225** Bottom Hole Temperature (°F)
- 10 Mile Radius**
- Centered on Drill Site # 12352
- 48.026429° North
- 103.87580° West



1927 North American Datum Mercator Projection
Standard parallel 48° Central meridian 104°

Contour Interval

- 32.81 feet (10 meters)
- 65.62 feet (20 meters)



Trenton Area
Williams & McKenzie Counties
North Dakota