Edward C. Murphy, State Geologist
Lynn D. Helms, Director, Dept. of Mineral Resources

2 (con't)

33-105-00953-0000
NDIC #8897
SENW Sec 4, T159N, R99W
Terra Resources, Inc
#1-4 Thoring
KB 2163 ft

33-105-00934-0000
NDIC #8692
SWNESec 30, T159N, R99W
Texas Gas Exploration Corporation
#1-30 Sogard
KB 2074 ft

33-105-00916-0000
NDIC #8531
NWSW Sec 11, T157N, R100W
W.H. Hunt Trust Estate
#1 Donald Dullum
KB 2168 ft

33-105-00863-0000
NDIC #7903
SWSW Sec 23, T157N, R100W
W.H. Hunt Trust Estate
#1 Cunningham
KB 2100 ft

33-105-00999-0000
NDIC #9330
NESW Sec 16, T156N, R100W
Nucorp Energy, Inc
#1 State 16
KB 2017 ft

33-105-00829-0000
NDIC #7578
SENW Sec 34, T155N, R100W
Mosbacher-Pruet Oil Company
#34-1 Heffelfinger
KB 2150 ft

33-105-01308-0000
NDIC #12186
NESW Sec 36, T155N, R100W
TXP Operating Company
#23-36 TXPOC-State
KB 2101 ft

33-105-00977-0000
NDIC #9111
NESW Sec 14, T154N, R100W
Samedan Oil Corporation
#1-14 Knoshaug
KB 2204 ft

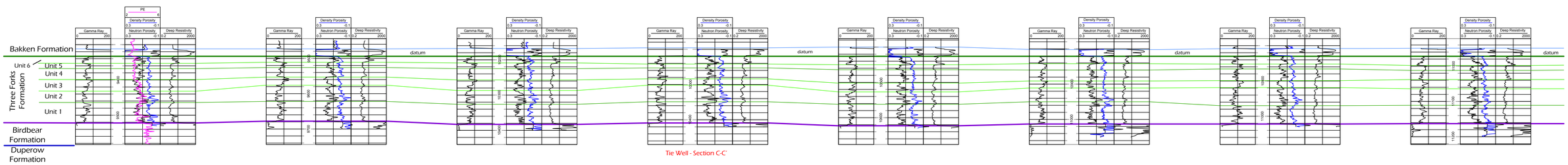

33-105-01041-0000
NDIC #9785
SENE Sec 14, T153N, R100W
Texaco, Inc
#2 Slette-Stangeland NCT-1
KB 2198 ft

33-053-01599-0000
NDIC #9793
SENE Sec 30, T152N, R100W
Exeter Exploration Company
#8-30 Schmitz
KB 2091 ft

33-053-01568-0000
NDIC #9689
NWNW Sec 30, T151N, R100W
Edwin L. Cox & Berry R. Cox
#11-30 Bertinuson
KB 2225 ft

33-053-01113-0000
NDIC #7763
NWSW Sec 6, T150N, R100W
Al-Aquitaine Exploration, Ltd
#1-6 Sanders 6-150-100
KB 2244 ft

33-053-01986-0000
NDIC #11281
SWSW Sec 36, T150N, R101W
Gruss Petroleum Management, Inc
#1 Pogo State
KB 2446 ft

33-053-01254-0000
NDIC #8302
NWSE Sec 24, T149N, R101W
Tranverse Oil Company
#1-24 Nygaard
KB 2418 ft

33-053-01220-0000
NDIC #8187
NWNE Sec 10, T148N, R101W
W.H. Hunt Trust Estate
#1 Larson
KB 2444 ft

33-053-01647-0000
NDIC #10053
SWSW Sec 35, T148N, R101W
Milestone Petroleum, Inc
#14-35 Burlington Northern
KB 2218 ft

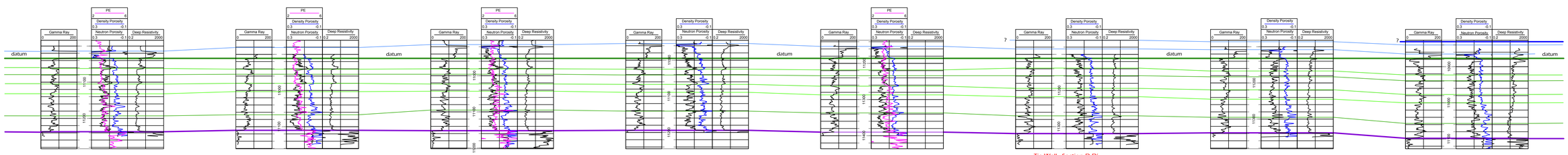

33-053-02241-0000
NDIC #12470
SWNE Sec 22, T147N, R101W
Pennzoil Company
#22X32F Bull Moose
KB 2174 ft

33-053-01299-0000
NDIC #8484
NESE Sec 33, T147N, R101W
Pennzoil Exploration & Production Company
#33-43 BN Bull Moose
KB 2099 ft

33-053-02017-0000
NDIC #11384
NWSE Sec 4, T146N, R101W
Amerada Hess Corporation
#4-33 Rough Rider
KB 2141 ft

33-053-01030-0000
NDIC #7494
SENW Sec 15, T146N, R101W
Pennzoil Co. & Depco
#15-22 BN
KB 2557 ft

33-053-01188-0000
NDIC #8086
NENW Sec 22, T146N, R101W
Kerr-McGee Corporation
#2-22 Federal
KB 2482 ft

33-053-01637-0000
NDIC #9982
W2NW Sec 34, T146N, R101W
Basic Earth Science Systems, Inc
#1-34 Bessi
KB 2171 ft

33-053-02243-0000
NDIC #12477
SESE Sec 21, T145N, R101W
Enron Oil & Gas Company
#21-21 Roughrider BN
KB 2404 ft

33-007-00820-0000
NDIC #9351
NWSE Sec 6, T144N, R101W
Supron Energy Corporation
#3 F-6-144-101
KB 2203 ft

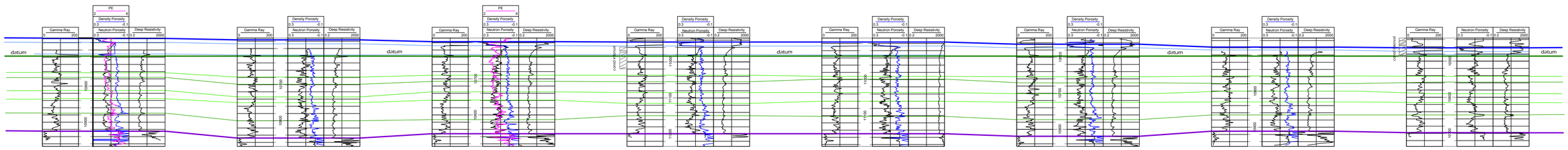

33-007-00843-0000
NDIC #9492
SESW Sec 19, T144N, R101W
Unit Drilling & Exploration Company
#19-1 Federal
KB 2247 ft

33-007-00725-0000
NDIC #8705
NENW Sec 7, T143N, R101
Nucorp Energy, Inc
#7-1 Federal
KB 2413 ft

33-007-00552-0000
NDIC #7690
SWSW Sec 19, T143N, R101W
Jerry Chambers
#3-19 Blacktail Federal
KB 2375 ft

33-007-01175-0000
NDIC #12635
SESE Sec 18, T142N, R101W
Slawson Exploration Company, Inc
#1-18 Spinnaker Federal
KB 2405 ft

33-007-01147-0000
NDIC #12425
NESE Sec 8, T141N, R101W
Meridian Oil, Inc
#43-8 MOI
KB 2393 ft

33-007-01057-0000
NDIC #11501
NWSW Sec 30, T140N, R101W
Canterra Petroleum, Inc
#12-30 US
KB 2636 ft

33-087-00090-0000
NDIC #6855
SENW Sec 4, T136N, R102W
Patrick Petroleum Company
#1 Federal Doty
KB 2659 ft

33-087-00099-0000
NDIC #7826
NENE Sec 17, T133N, R102W
Staman Exploration & Production Company
#1-17 Stuber Ranch
KB 2927 ft
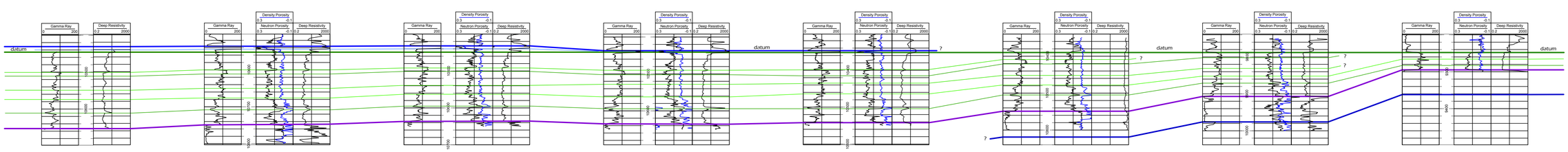
2'