

Volcanic Ash

Cannon Ball NW Quadrangle, North Dakota

Edward C. Murphy
2005

EXPLANATION

GU **Geology Undifferentiated**
Includes geologic units that are both younger and older than the Linton Ash.

CRETACEOUS SYSTEM

FOX HILLS FORMATION

Va **Volcanic Ash**
The ash layer occurs at, or just beneath, the surface.

OVERBURDEN

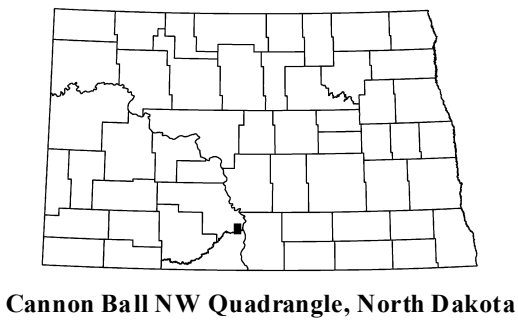

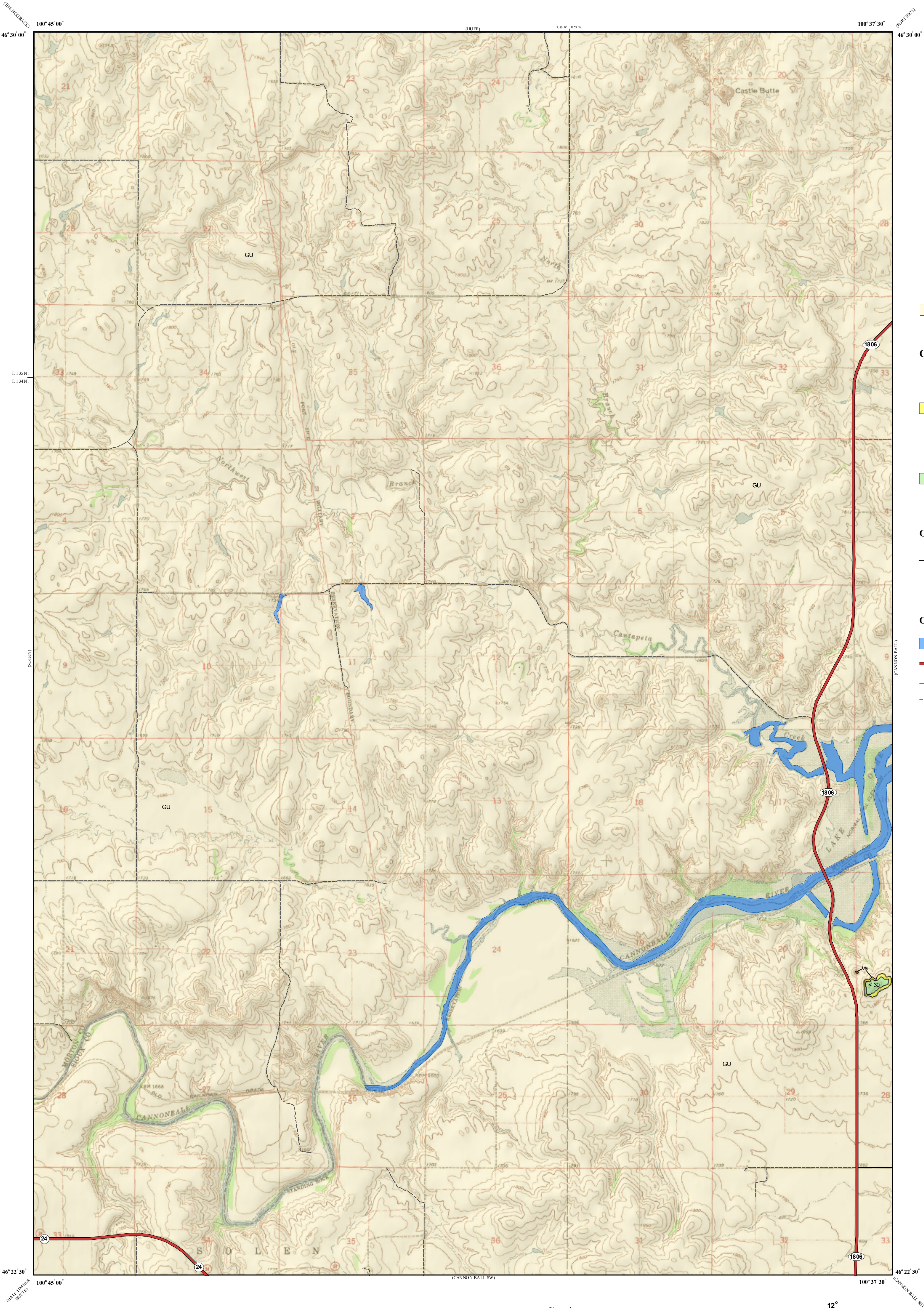
<30 The ash layer occurs beneath less than 30 feet of overburden.

Geologic Symbols

— Known contact between two geologic units
* Outcrop (control point)

Other Features

Water
State Highway
Paved Road
Unpaved Road



Cannon Ball NW Quadrangle, North Dakota

