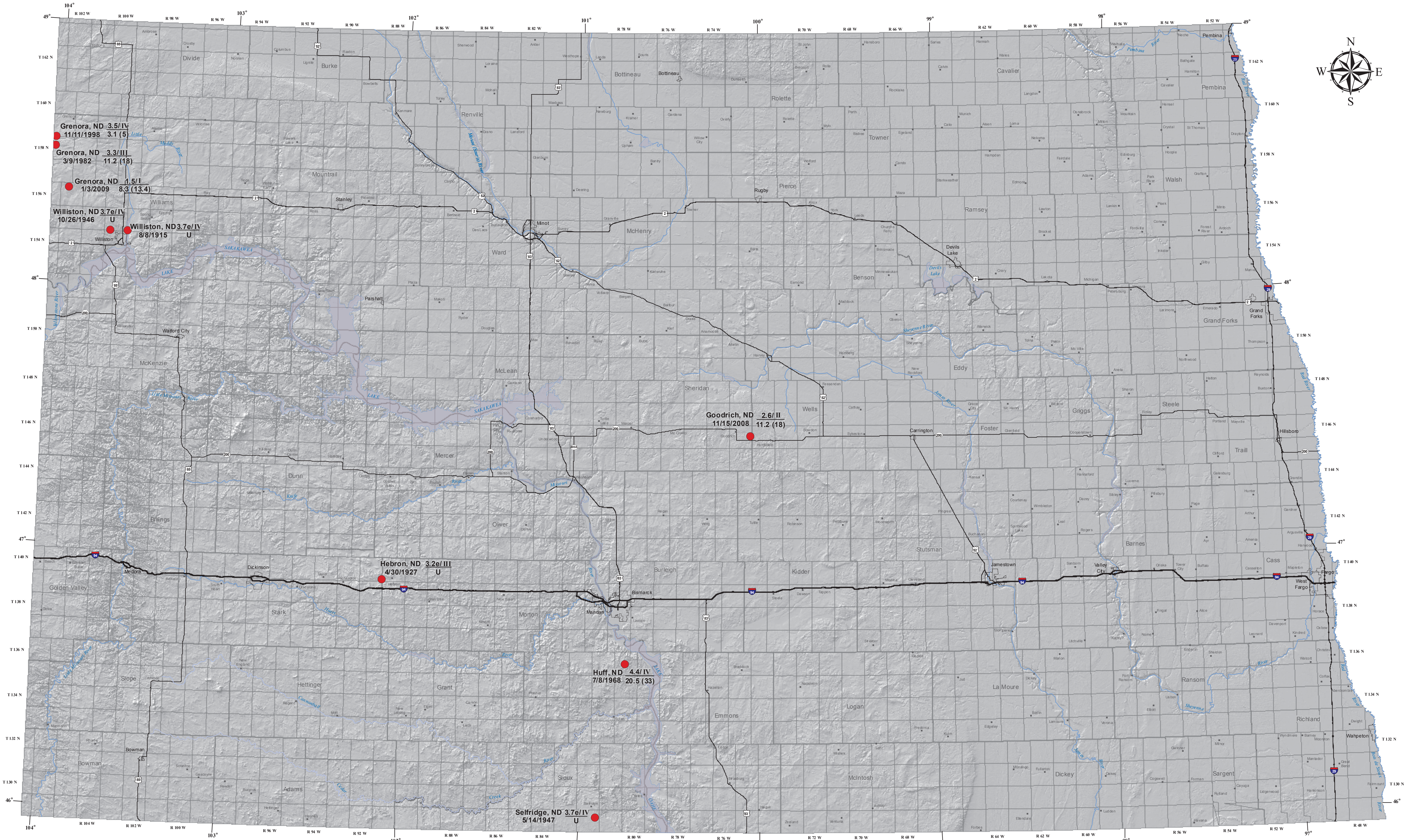





EARTHQUAKES IN NORTH DAKOTA



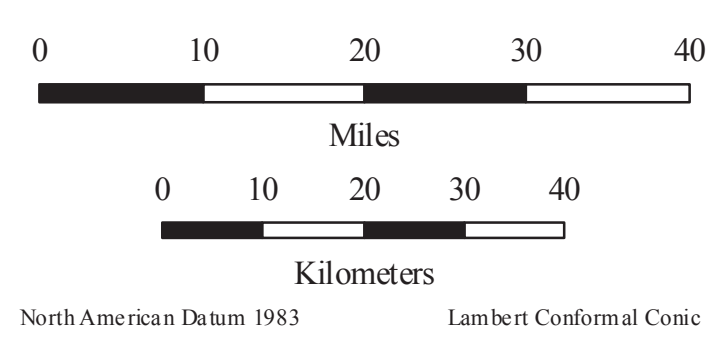
EXPLANATION

- Misc Symbols**
- Water
 - Selected Major Rivers or Creeks
 - County Boundaries
 - Township Boundaries
 - City/Town Boundaries
 - City/Town Locations
 - Interstate Highway
 - US Highway
 - Selected State Highway

EARTHQUAKE INFORMATION

- Nearest City or Town
- Date of Earthquake
- Approximate Location of Earthquake Epicenter
- Earthquake Magnitude Reported
- Modified Mercalli Earthquake Intensity value reported
- Calculated Depth of Earthquake reported in miles and (kilometers)
- U = Undetermined

Scale 1:750,000



REFERENCES

Anderson, F.J., 2009. Earthquake in the Earth's Crust Recorded in North Dakota. North Dakota Department of Mineral Resources Geo News, Vol. 36, No. 2, pp. 14-16.
 Coffman, J.L., and Cloud, W.K., 1984. United States Earthquakes, 1968. United States Geological Survey, Open-File Report 84-968, p. 15.
 Rogers, B.G., Sover, C.W., and Algersmeier, S.T., 1981. Seismicity Map of the State of North Dakota, U.S. Geological Survey, Miscellaneous Field Studies Map, MF-1326, 1:1,000,000.
 Siskey, M., 2009. Hypocentral Solution and Documentation Related to Earthquake Occurrence in Northwestern North Dakota. Electronic Communication, Earthquake Studies Office, Montana Bureau of Mines and Geology, Montana Tech of the University of Montana, Butte, MT.
 Sover, C.W., 1985. United States Earthquakes, 1982. U.S. Geological Survey, Bulletin No. 1655, p. 92.
 Sover, C.W., and Coffman, J.L., 1993. Seismicity of the United States, 1568-1989 (Revised). U.S. Geological Survey, Professional Paper 1527, pp. 325-326.
 USGS, 2010. U.S. Geological Survey Earthquake Data Base, National Earthquake Information Center, <http://neic.usgs.gov>

Compiled by Fred J. Anderson, March, 2010