

Areas of Landslides

Millarton Quadrangle, North Dakota

**Benjamin C. York
&
Levi D. Moxness**

2025

UNIT DESCRIPTIONS

 **Geology Undifferentiated**

QUATERNARY SYSTEM

RECENT/PLEISTOCENE

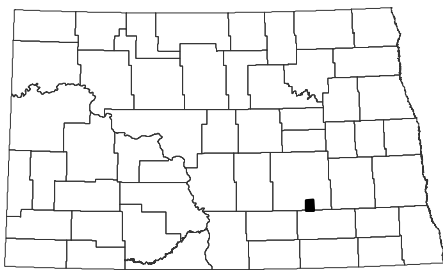

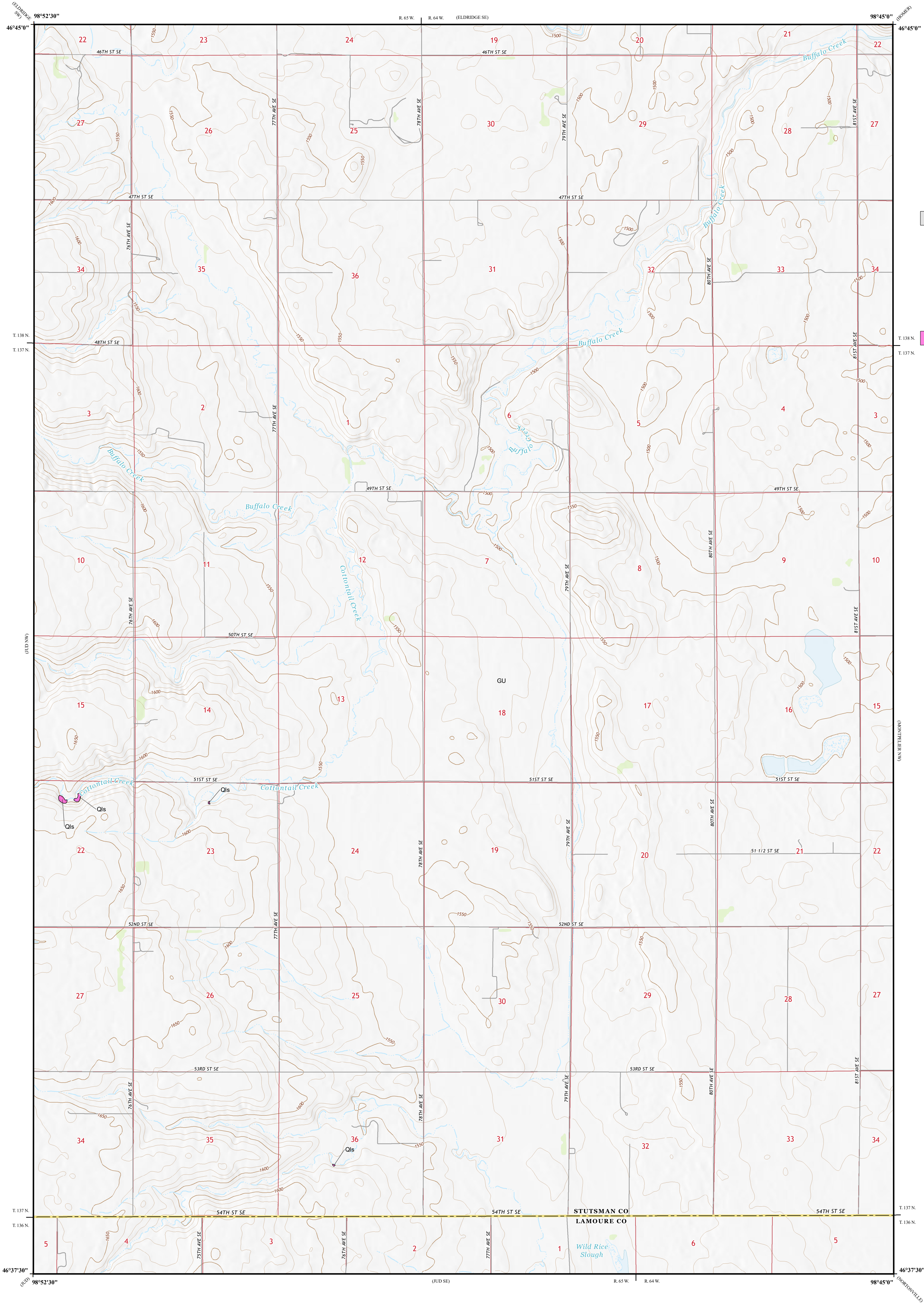
 **Qls Landslide Deposits**

A mass of material that has moved downslope. Includes earth flows, slumps, and areas of soil creep.

Landslides identified on this quadrangle were mapped from stereo pairs, black and white 1:20,000 scale aerial photographs flown in July 1957 by the United States Department of Agriculture (USDA). Additional data sources include digital orthophotography from the USDA National Agriculture Imagery Program (NAIP) flown in July to September 2024 and the North Dakota Geological Survey LiDAR Map Series, which compiles raw data flown in November 2020 to April 2021 from the North Dakota State Water Commission.

ROAD CLASSIFICATION

Expressway Local Connector
Secondary Hwy Local Road
Ramp 4WD
 Interstate Route US Route State Route



Millarton Quadrangle, North Dakota

